

Service Area Map/Medica Choice Passport/MNN003

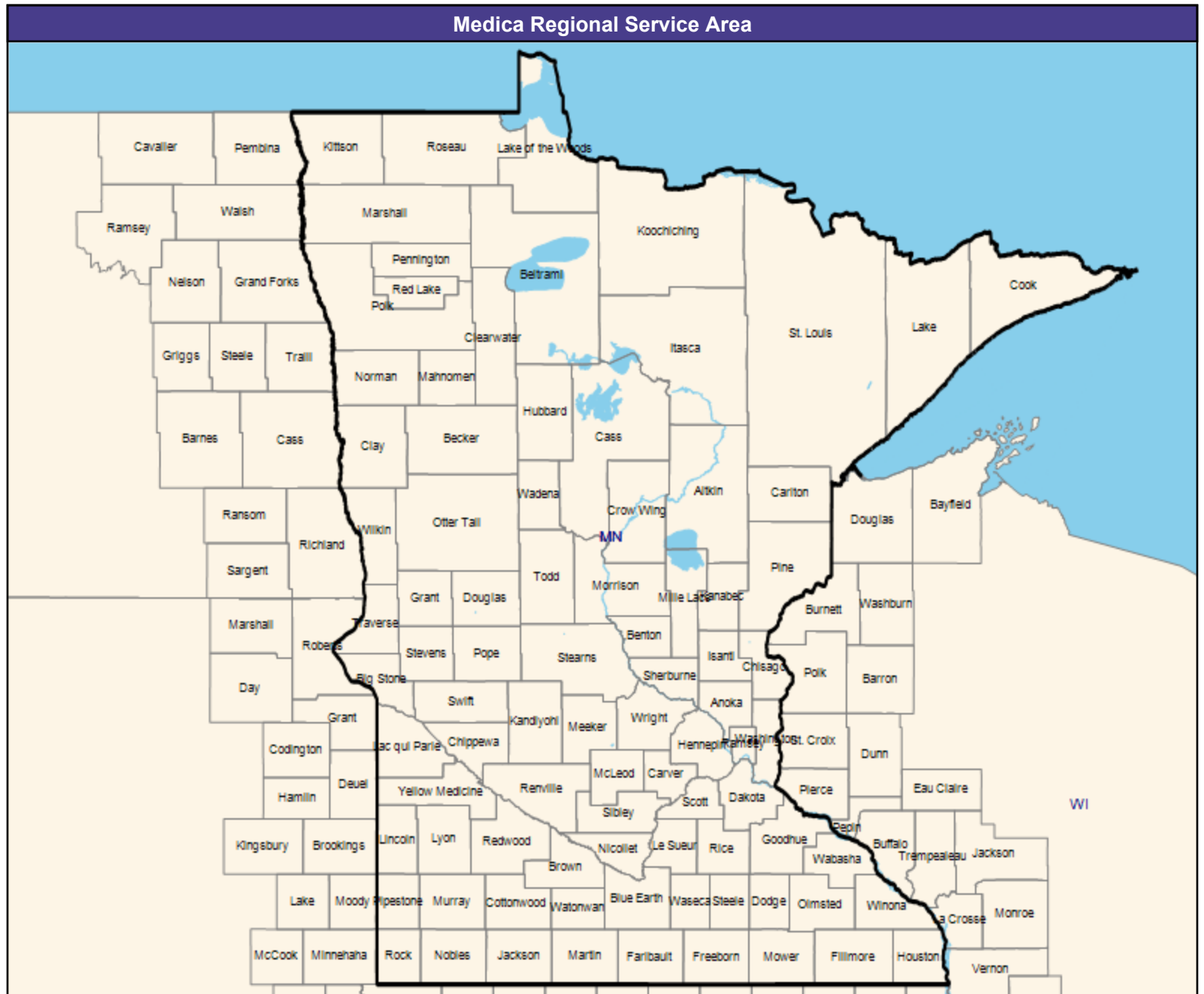
July 1, 2024

Created by...
Medica

Service Areas

Medica Choice Passport MNN003

63.02 miles



General Hospital Facilities/Medica Choice Passport/MNN003

July 1, 2024

Created by...
Medica

Medica Choice Passport MNN003
General Hospital Facilities

193 providers at 198 locations

■ All providers

General Hospital Facilities

Employee Group

National Proxy Census (Medica Choice
Passport MNN003)

Provider Group

Medica Choice Passport MNN003
General Hospital Facilities (Medica
Regional Service Area)

35,677 eligible locations

◆ With access (35,167)

● Without access (510)

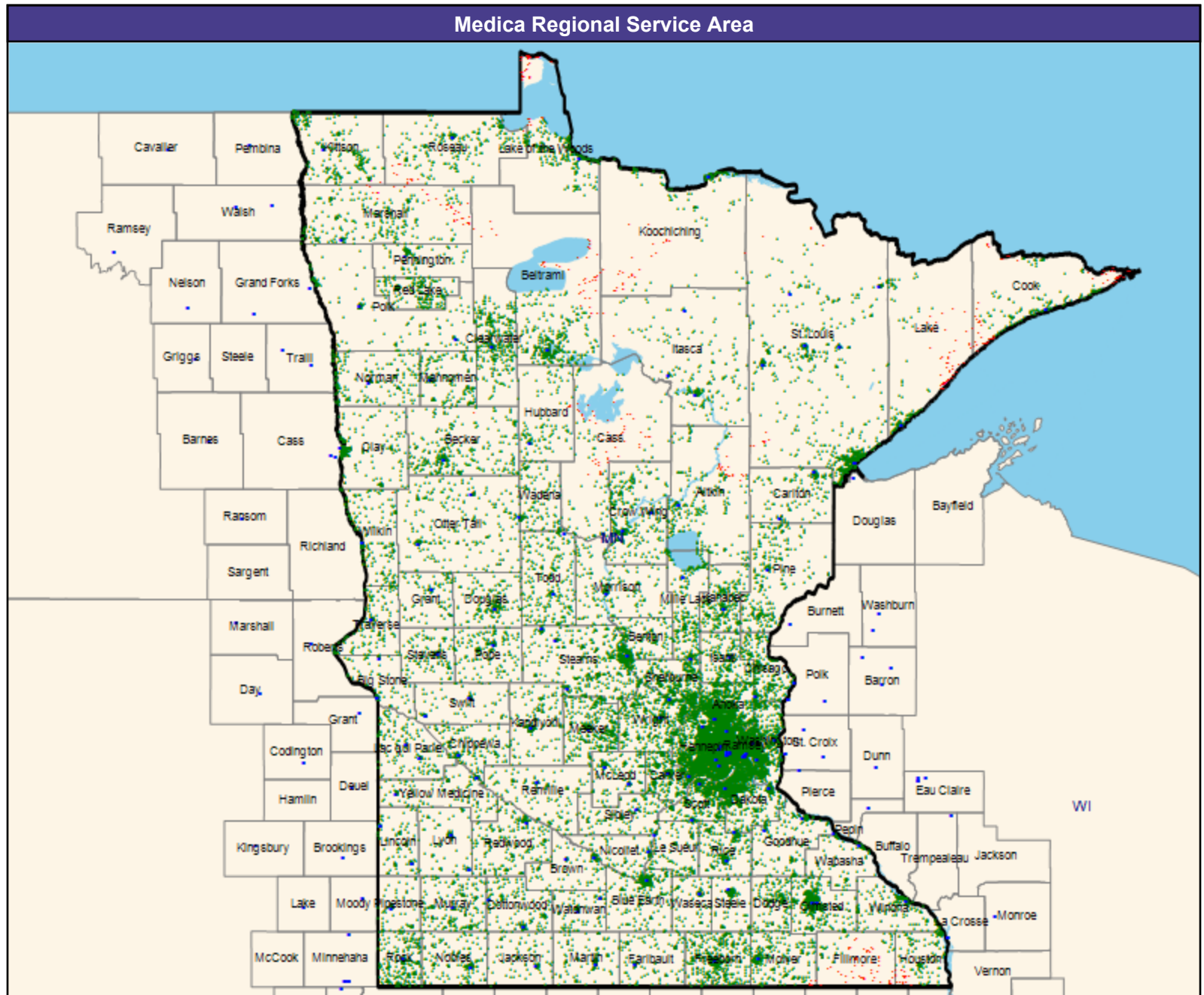
The Access Standard is defined as
(National Proxy Census (Medica Choice
Passport MNN003)) eligibles accessing:

1 (Medica Choice Passport MNN003
General Hospital Facilities (Medica
Regional Service Area)) provider in 30
miles or 30 minutes

Service Areas

□ Medica Choice Passport MNN003

63.02 miles



Access Detail By County

July 1, 2024

Created by...
Medica

Access Analysis
General Hospital Facilities

Eligible / Provider Groups
National Proxy Census (Medica Choice Passport MNN003)
Medica Choice Passport MNN003
General Hospital Facilities (Medica Regional Service Area)

All Eligibles										
State Name	County	Eligible	Provider	Counts	With Access		Without Access		Average Distance	Average Time
		#	Standard	#	#	%	#	%	1	1
Minnesota	Aitkin	287	1 in 30 miles or 30 mins	1	264	92.0	23	8.0	15.9	17.3
	Anoka	1,740	1 in 30 miles or 30 mins	3	1,740	100.0	0	0.0	6.5	8.6
	Becker	364	1 in 30 miles or 30 mins	1	363	99.7	1	0.3	10.8	11.7
	Beltrami	450	1 in 30 miles or 30 mins	1	405	90.0	45	10.0	12.9	14.1
	Benton	243	1 in 30 miles or 30 mins	0	243	100.0	0	0.0	9.0	10.5
	Big Stone	101	1 in 30 miles or 30 mins	2	101	100.0	0	0.0	6.5	7.1
	Blue Earth	347	1 in 30 miles or 30 mins	1	347	100.0	0	0.0	7.0	7.6
	Brown	135	1 in 30 miles or 30 mins	2	135	100.0	0	0.0	6.3	6.8
	Carlton	180	1 in 30 miles or 30 mins	2	180	100.0	0	0.0	7.0	7.6
	Carver	795	1 in 30 miles or 30 mins	2	795	100.0	0	0.0	5.5	6.1
	Cass	144	1 in 30 miles or 30 mins	0	91	63.2	53	36.8	25.2	27.5
	Chippewa	266	1 in 30 miles or 30 mins	1	266	100.0	0	0.0	6.5	7.0
	Chisago	271	1 in 30 miles or 30 mins	1	271	100.0	0	0.0	10.2	11.1
	Clay	324	1 in 30 miles or 30 mins	0	324	100.0	0	0.0	9.6	10.7
	Clearwater	387	1 in 30 miles or 30 mins	1	387	100.0	0	0.0	10.6	11.5
	Cook	212	1 in 30 miles or 30 mins	1	152	71.7	60	28.3	20.4	22.2
	Cottonwood	255	1 in 30 miles or 30 mins	2	255	100.0	0	0.0	7.1	7.7
	Crow Wing	348	1 in 30 miles or 30 mins	2	347	99.7	1	0.3	10.7	11.6
	Dakota	1,818	1 in 30 miles or 30 mins	2	1,818	100.0	0	0.0	6.2	8.1
	Dodge	218	1 in 30 miles or 30 mins	0	218	100.0	0	0.0	17.1	18.6
	Douglas	191	1 in 30 miles or 30 mins	1	191	100.0	0	0.0	7.8	8.4
	Faribault	151	1 in 30 miles or 30 mins	1	151	100.0	0	0.0	13.1	14.2
	Fillmore	112	1 in 30 miles or 30 mins	0	55	49.1	57	50.9	31.0	33.8
	Freeborn	668	1 in 30 miles or 30 mins	1	668	100.0	0	0.0	7.5	8.2
	Goodhue	227	1 in 30 miles or 30 mins	2	227	100.0	0	0.0	9.1	9.9
	Grant	127	1 in 30 miles or 30 mins	1	127	100.0	0	0.0	10.8	11.8
	Hennepin	5,098	1 in 30 miles or 30 mins	12	5,098	100.0	0	0.0	4.5	6.9
	Houston	192	1 in 30 miles or 30 mins	0	173	90.1	19	9.9	17.9	19.4
	Hubbard	110	1 in 30 miles or 30 mins	1	106	96.4	4	3.6	12.3	13.3
	Isanti	226	1 in 30 miles or 30 mins	1	226	100.0	0	0.0	7.4	8.1
	Itasca	216	1 in 30 miles or 30 mins	3	214	99.1	2	0.9	11.2	12.2
	Jackson	107	1 in 30 miles or 30 mins	1	107	100.0	0	0.0	8.7	9.4
	Kanabec	347	1 in 30 miles or 30 mins	1	347	100.0	0	0.0	6.4	6.9
	Kandiyohi	231	1 in 30 miles or 30 mins	1	231	100.0	0	0.0	7.4	8.0
	Kittson	356	1 in 30 miles or 30 mins	1	349	98.0	7	2.0	16.0	17.5
	Koochiching	219	1 in 30 miles or 30 mins	1	187	85.4	32	14.6	13.9	15.1
	Lac qui Parle	265	1 in 30 miles or 30 mins	2	265	100.0	0	0.0	5.8	6.2
	Lake	213	1 in 30 miles or 30 mins	1	148	69.5	65	30.5	15.9	17.3
	Lake of the Woods	339	1 in 30 miles or 30 mins	1	288	85.0	51	15.0	17.4	18.9
	Le Sueur	145	1 in 30 miles or 30 mins	1	145	100.0	0	0.0	8.7	9.4

Access Detail By County

July 1, 2024

Created by...
Medica

Access Analysis
General Hospital Facilities
Eligible / Provider Groups
National Proxy Census (Medica Choice Passport MNN003)
Medica Choice Passport MNN003
General Hospital Facilities (Medica Regional Service Area)

All Eligibles										
State Name	County	Eligible	Provider	Counts	With Access		Without Access		Average Distance	Average Time
		#	Standard	#	#	%	#	%	1	1
Minnesota	Lincoln	118	1 in 30 miles or 30 mins	2	118	100.0	0	0.0	7.4	8.0
	Lyon	136	1 in 30 miles or 30 mins	2	136	100.0	0	0.0	5.8	6.3
	Mahnomen	220	1 in 30 miles or 30 mins	1	220	100.0	0	0.0	10.1	11.0
	Marshall	388	1 in 30 miles or 30 mins	1	336	86.6	52	13.4	17.8	19.4
	Martin	200	1 in 30 miles or 30 mins	1	200	100.0	0	0.0	7.8	8.4
	McLeod	199	1 in 30 miles or 30 mins	2	199	100.0	0	0.0	6.1	6.6
	Meeker	512	1 in 30 miles or 30 mins	1	512	100.0	0	0.0	8.7	9.4
	Mille Lacs	305	1 in 30 miles or 30 mins	2	305	100.0	0	0.0	10.5	11.4
	Morrison	187	1 in 30 miles or 30 mins	1	187	100.0	0	0.0	10.4	11.3
	Mower	458	1 in 30 miles or 30 mins	1	449	98.0	9	2.0	8.5	9.2
	Murray	321	1 in 30 miles or 30 mins	1	321	100.0	0	0.0	8.8	9.5
	Nicollet	161	1 in 30 miles or 30 mins	1	161	100.0	0	0.0	5.7	6.2
	Nobles	268	1 in 30 miles or 30 mins	1	268	100.0	0	0.0	8.2	8.9
	Norman	286	1 in 30 miles or 30 mins	1	286	100.0	0	0.0	11.2	12.2
	Olmsted	706	1 in 30 miles or 30 mins	3	706	100.0	0	0.0	5.6	6.2
	Otter Tail	302	1 in 30 miles or 30 mins	2	302	100.0	0	0.0	11.3	12.2
	Pennington	145	1 in 30 miles or 30 mins	1	145	100.0	0	0.0	6.3	6.8
	Pine	298	1 in 30 miles or 30 mins	1	298	100.0	0	0.0	11.6	12.6
	Pipestone	106	1 in 30 miles or 30 mins	1	106	100.0	0	0.0	6.7	7.2
	Polk	156	1 in 30 miles or 30 mins	2	156	100.0	0	0.0	9.7	10.5
	Pope	232	1 in 30 miles or 30 mins	1	232	100.0	0	0.0	7.9	8.5
	Ramsey	2,586	1 in 30 miles or 30 mins	10	2,586	100.0	0	0.0	3.4	5.5
	Red Lake	346	1 in 30 miles or 30 mins	0	346	100.0	0	0.0	19.0	20.7
	Redwood	335	1 in 30 miles or 30 mins	1	335	100.0	0	0.0	10.5	11.4
	Renville	157	1 in 30 miles or 30 mins	1	157	100.0	0	0.0	10.3	11.2
	Rice	308	1 in 30 miles or 30 mins	2	308	100.0	0	0.0	5.5	5.9
	Rock	440	1 in 30 miles or 30 mins	1	440	100.0	0	0.0	6.8	7.3
	Roseau	347	1 in 30 miles or 30 mins	1	334	96.3	13	3.7	15.4	16.8
	Scott	601	1 in 30 miles or 30 mins	2	601	100.0	0	0.0	6.3	7.2
	Sherburne	498	1 in 30 miles or 30 mins	0	498	100.0	0	0.0	9.0	9.9
	Sibley	167	1 in 30 miles or 30 mins	1	167	100.0	0	0.0	10.0	10.9
	St. Louis	919	1 in 30 miles or 30 mins	8	904	98.4	15	1.6	7.6	8.8
	Stearns	798	1 in 30 miles or 30 mins	4	798	100.0	0	0.0	8.0	9.1
	Steele	191	1 in 30 miles or 30 mins	1	191	100.0	0	0.0	6.6	7.2
	Stevens	199	1 in 30 miles or 30 mins	1	199	100.0	0	0.0	6.7	7.3
	Swift	102	1 in 30 miles or 30 mins	2	102	100.0	0	0.0	6.1	6.6
	Todd	286	1 in 30 miles or 30 mins	1	286	100.0	0	0.0	9.3	10.2
	Traverse	259	1 in 30 miles or 30 mins	1	259	100.0	0	0.0	7.1	7.7
	Wabasha	104	1 in 30 miles or 30 mins	2	104	100.0	0	0.0	10.1	11.0
	Wadena	167	1 in 30 miles or 30 mins	2	167	100.0	0	0.0	9.4	10.2

Emergency Medicine Providers/Medica Choice Passport/MNN003

July 1, 2024

Created by...
Medica

Medica Choice Passport MNN003
Emergency Medicine Providers

6,235 providers at 197 locations

■ All providers

Emergency Medicine Providers

Employee Group

National Proxy Census (Medica Choice
Passport MNN003)

Provider Group

Medica Choice Passport MNN003
Emergency Medicine Providers
(Medica Regional Service Area)

35,677 eligible locations

◆ With access (35,080)

● Without access (597)

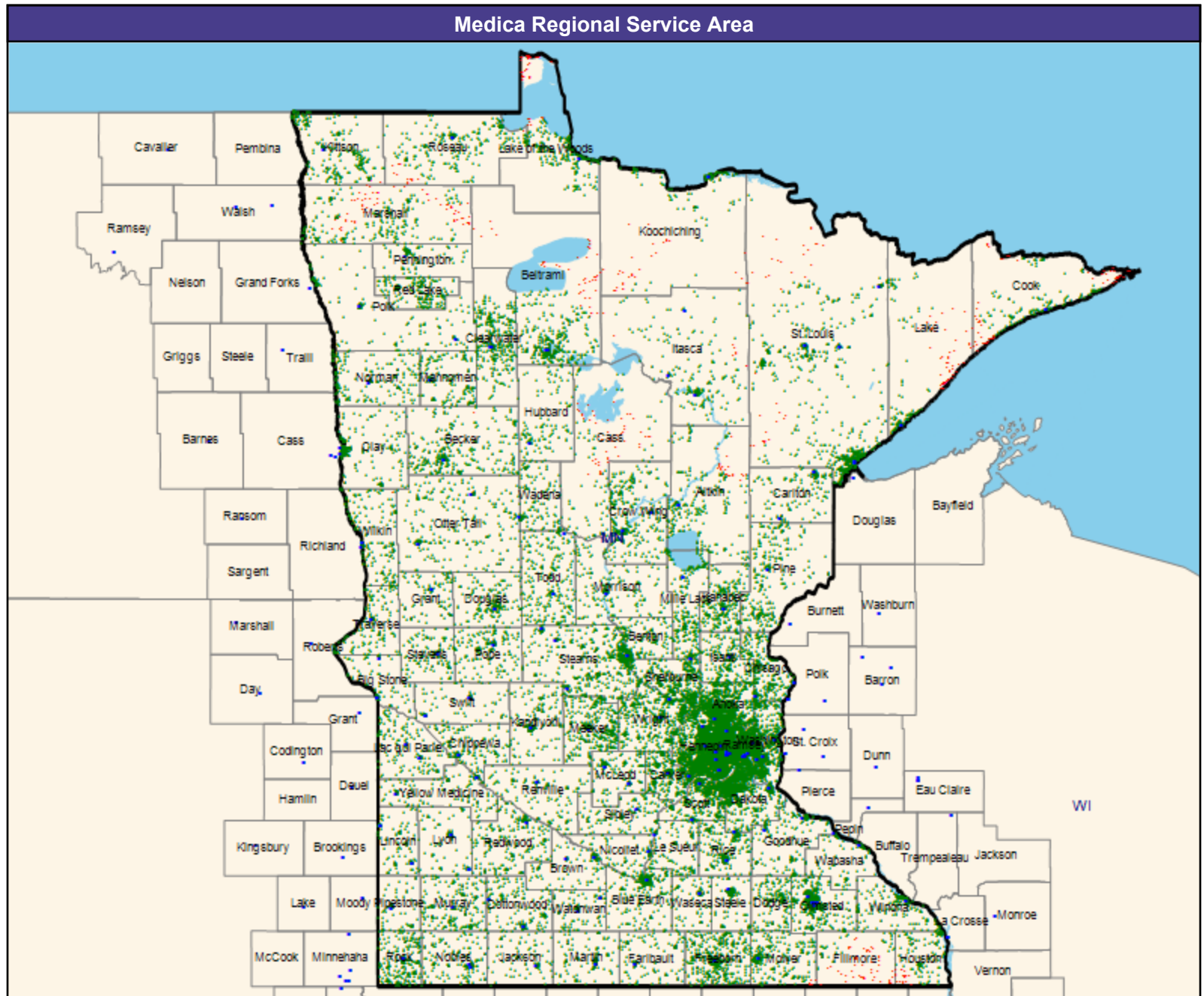
The Access Standard is defined as
(National Proxy Census (Medica Choice
Passport MNN003)) eligibles accessing:

1 (Medica Choice Passport MNN003
Emergency Medicine Providers
(Medica Regional Service Area))
provider in 30 miles or 30 minutes

Service Areas

□ Medica Choice Passport MNN003

63.02 miles



Access Detail By County

July 1, 2024

Created by...
Medica

Access Analysis
Emergency Medicine Providers

Eligible / Provider Groups
National Proxy Census (Medica Choice Passport MNN003)
Medica Choice Passport MNN003
Emergency Medicine Providers (Medica Regional Service Area)

All Eligibles										
State Name	County	Eligible	Provider	Counts	With Access		Without Access		Average Distance	Average Time
		#	Standard	#	#	%	#	%	1	1
Minnesota	Aitkin	287	1 in 30 miles or 30 mins	32	264	92.0	23	8.0	15.9	17.3
	Anoka	1,740	1 in 30 miles or 30 mins	13	1,740	100.0	0	0.0	6.6	8.7
	Becker	364	1 in 30 miles or 30 mins	42	363	99.7	1	0.3	10.8	11.7
	Beltrami	450	1 in 30 miles or 30 mins	117	405	90.0	45	10.0	12.8	13.9
	Benton	243	1 in 30 miles or 30 mins	0	243	100.0	0	0.0	9.0	10.5
	Big Stone	101	1 in 30 miles or 30 mins	17	101	100.0	0	0.0	6.5	7.1
	Blue Earth	347	1 in 30 miles or 30 mins	111	347	100.0	0	0.0	7.0	7.6
	Brown	135	1 in 30 miles or 30 mins	42	135	100.0	0	0.0	6.3	6.8
	Carlton	180	1 in 30 miles or 30 mins	125	180	100.0	0	0.0	7.0	7.6
	Carver	795	1 in 30 miles or 30 mins	103	795	100.0	0	0.0	5.5	6.1
	Cass	144	1 in 30 miles or 30 mins	0	91	63.2	53	36.8	25.2	27.4
	Chippewa	266	1 in 30 miles or 30 mins	45	266	100.0	0	0.0	6.5	7.0
	Chisago	271	1 in 30 miles or 30 mins	41	271	100.0	0	0.0	10.2	11.1
	Clay	324	1 in 30 miles or 30 mins	0	324	100.0	0	0.0	9.3	10.5
	Clearwater	387	1 in 30 miles or 30 mins	18	387	100.0	0	0.0	10.4	11.3
	Cook	212	1 in 30 miles or 30 mins	73	152	71.7	60	28.3	20.4	22.2
	Cottonwood	255	1 in 30 miles or 30 mins	36	255	100.0	0	0.0	7.1	7.7
	Crow Wing	348	1 in 30 miles or 30 mins	97	347	99.7	1	0.3	10.7	11.6
	Dakota	1,818	1 in 30 miles or 30 mins	76	1,818	100.0	0	0.0	9.8	12.6
	Dodge	218	1 in 30 miles or 30 mins	0	218	100.0	0	0.0	15.6	17.8
	Douglas	191	1 in 30 miles or 30 mins	37	191	100.0	0	0.0	7.8	8.4
	Faribault	151	1 in 30 miles or 30 mins	56	151	100.0	0	0.0	13.1	14.2
	Fillmore	112	1 in 30 miles or 30 mins	0	55	49.1	57	50.9	31.0	33.8
	Freeborn	668	1 in 30 miles or 30 mins	145	668	100.0	0	0.0	7.5	8.2
	Goodhue	227	1 in 30 miles or 30 mins	274	227	100.0	0	0.0	8.8	9.7
	Grant	127	1 in 30 miles or 30 mins	6	127	100.0	0	0.0	10.8	11.8
	Hennepin	5,098	1 in 30 miles or 30 mins	985	5,098	100.0	0	0.0	3.9	5.8
	Houston	192	1 in 30 miles or 30 mins	0	173	90.1	19	9.9	17.9	19.4
	Hubbard	110	1 in 30 miles or 30 mins	50	109	99.1	1	0.9	12.2	13.2
	Isanti	226	1 in 30 miles or 30 mins	15	226	100.0	0	0.0	7.4	8.1
	Itasca	216	1 in 30 miles or 30 mins	145	207	95.8	9	4.2	12.2	13.3
	Jackson	107	1 in 30 miles or 30 mins	5	107	100.0	0	0.0	8.7	9.4
	Kanabec	347	1 in 30 miles or 30 mins	119	347	100.0	0	0.0	6.4	6.9
	Kandiyohi	231	1 in 30 miles or 30 mins	86	231	100.0	0	0.0	7.4	8.0
	Kittson	356	1 in 30 miles or 30 mins	1	349	98.0	7	2.0	16.0	17.5
	Koochiching	219	1 in 30 miles or 30 mins	18	185	84.5	34	15.5	14.0	15.2
	Lac qui Parle	265	1 in 30 miles or 30 mins	30	265	100.0	0	0.0	5.8	6.2
	Lake	213	1 in 30 miles or 30 mins	87	148	69.5	65	30.5	15.9	17.3
	Lake of the Woods	339	1 in 30 miles or 30 mins	14	288	85.0	51	15.0	17.4	18.9
	Le Sueur	145	1 in 30 miles or 30 mins	124	145	100.0	0	0.0	8.7	9.4

Access Detail By County

July 1, 2024

Created by...
Medica

Access Analysis
Emergency Medicine Providers

Eligible / Provider Groups
National Proxy Census (Medica Choice Passport MNN003)
Medica Choice Passport MNN003
Emergency Medicine Providers (Medica Regional Service Area)

All Eligibles										
State Name	County	Eligible	Provider	Counts	With Access		Without Access		Average Distance	Average Time
		#	Standard	#	#	%	#	%	1	1
Minnesota	Lincoln	118	1 in 30 miles or 30 mins	11	118	100.0	0	0.0	7.4	8.0
	Lyon	136	1 in 30 miles or 30 mins	52	136	100.0	0	0.0	5.8	6.3
	Mahnomen	220	1 in 30 miles or 30 mins	18	220	100.0	0	0.0	10.1	11.0
	Marshall	388	1 in 30 miles or 30 mins	0	279	71.9	109	28.1	26.0	28.4
	Martin	200	1 in 30 miles or 30 mins	89	200	100.0	0	0.0	7.8	8.4
	McLeod	199	1 in 30 miles or 30 mins	34	199	100.0	0	0.0	6.1	6.6
	Meeker	512	1 in 30 miles or 30 mins	69	512	100.0	0	0.0	8.7	9.4
	Mille Lacs	305	1 in 30 miles or 30 mins	78	305	100.0	0	0.0	10.5	11.4
	Morrison	187	1 in 30 miles or 30 mins	35	187	100.0	0	0.0	10.4	11.3
	Mower	458	1 in 30 miles or 30 mins	148	449	98.0	9	2.0	8.4	9.2
	Murray	321	1 in 30 miles or 30 mins	29	321	100.0	0	0.0	8.8	9.5
	Nicollet	161	1 in 30 miles or 30 mins	29	161	100.0	0	0.0	5.7	6.2
	Nobles	268	1 in 30 miles or 30 mins	33	268	100.0	0	0.0	7.9	8.6
	Norman	286	1 in 30 miles or 30 mins	15	286	100.0	0	0.0	12.1	13.2
	Olmsted	706	1 in 30 miles or 30 mins	2,143	706	100.0	0	0.0	4.7	5.3
	Otter Tail	302	1 in 30 miles or 30 mins	125	302	100.0	0	0.0	11.3	12.2
	Pennington	145	1 in 30 miles or 30 mins	73	145	100.0	0	0.0	6.3	6.8
	Pine	298	1 in 30 miles or 30 mins	72	298	100.0	0	0.0	11.6	12.6
	Pipestone	106	1 in 30 miles or 30 mins	46	106	100.0	0	0.0	6.6	7.2
	Polk	156	1 in 30 miles or 30 mins	39	156	100.0	0	0.0	10.1	10.9
	Pope	232	1 in 30 miles or 30 mins	32	232	100.0	0	0.0	7.9	8.5
	Ramsey	2,586	1 in 30 miles or 30 mins	578	2,586	100.0	0	0.0	3.3	5.5
	Red Lake	346	1 in 30 miles or 30 mins	0	346	100.0	0	0.0	19.0	20.7
	Redwood	335	1 in 30 miles or 30 mins	58	335	100.0	0	0.0	10.5	11.4
	Renville	157	1 in 30 miles or 30 mins	52	157	100.0	0	0.0	10.3	11.2
	Rice	308	1 in 30 miles or 30 mins	107	308	100.0	0	0.0	5.5	5.9
	Rock	440	1 in 30 miles or 30 mins	22	440	100.0	0	0.0	6.7	7.3
	Roseau	347	1 in 30 miles or 30 mins	50	334	96.3	13	3.7	15.4	16.8
	Scott	601	1 in 30 miles or 30 mins	108	601	100.0	0	0.0	7.2	8.1
	Sherburne	498	1 in 30 miles or 30 mins	0	498	100.0	0	0.0	9.0	9.9
	Sibley	167	1 in 30 miles or 30 mins	60	167	100.0	0	0.0	10.0	10.9
	St. Louis	919	1 in 30 miles or 30 mins	370	880	95.8	39	4.2	10.6	12.1
	Stearns	798	1 in 30 miles or 30 mins	223	798	100.0	0	0.0	8.0	9.1
	Steele	191	1 in 30 miles or 30 mins	105	191	100.0	0	0.0	6.5	7.1
	Stevens	199	1 in 30 miles or 30 mins	15	199	100.0	0	0.0	6.7	7.3
	Swift	102	1 in 30 miles or 30 mins	32	102	100.0	0	0.0	6.1	6.6
	Todd	286	1 in 30 miles or 30 mins	80	286	100.0	0	0.0	9.3	10.2
	Traverse	259	1 in 30 miles or 30 mins	2	259	100.0	0	0.0	7.1	7.7
	Wabasha	104	1 in 30 miles or 30 mins	166	104	100.0	0	0.0	9.8	10.8
	Wadena	167	1 in 30 miles or 30 mins	126	167	100.0	0	0.0	9.4	10.2

Primary Care Providers/Medica Choice Passport/MNN003

July 1, 2024

Created by...
Medica

Medica Choice Passport MNN003
Primary Care Providers

16,781 providers at 1,674 locations

■ All providers

Primary Care Providers

Employee Group

National Proxy Census (Medica Choice
Passport MNN003)

Provider Group

Medica Choice Passport MNN003
Primary Care Providers (Medica
Regional Service Area)

35,677 eligible locations

◆ With access (35,576)

● Without access (101)

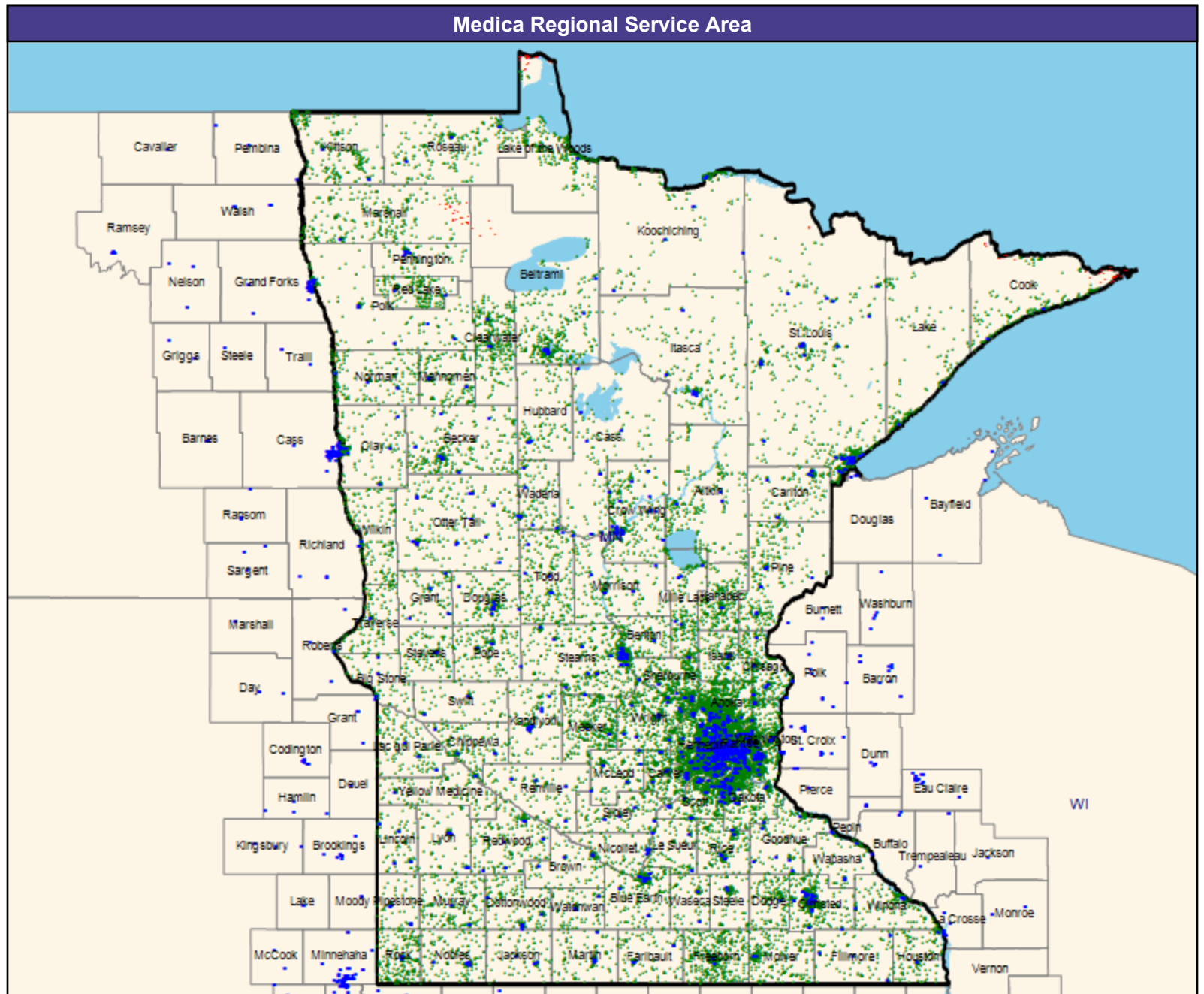
The Access Standard is defined as
(National Proxy Census (Medica Choice
Passport MNN003)) eligibles accessing:

1 (Medica Choice Passport MNN003
Primary Care Providers (Medica
Regional Service Area)) provider in 30
miles or 30 minutes

Service Areas

□ Medica Choice Passport MNN003

63.02 miles



Access Detail By County

July 1, 2024

Created by...
Medica

Access Analysis
Primary Care Providers
Eligible / Provider Groups
National Proxy Census (Medica Choice
Passport MNN003)
Medica Choice Passport MNN003
Primary Care Providers (Medica
Regional Service Area)

All Eligibles										
State Name	County	Eligible	Provider	Counts	With Access		Without Access		Average Distance	Average Time
		#	Standard	#	#	%	#	%	1	1
Minnesota	Aitkin	287	1 in 30 miles or 30 mins	234	287	100.0	0	0.0	9.5	10.3
	Anoka	1,740	1 in 30 miles or 30 mins	2,541	1,740	100.0	0	0.0	2.8	3.4
	Becker	364	1 in 30 miles or 30 mins	349	364	100.0	0	0.0	6.2	6.7
	Beltrami	450	1 in 30 miles or 30 mins	660	445	98.9	5	1.1	7.4	8.1
	Benton	243	1 in 30 miles or 30 mins	16	243	100.0	0	0.0	4.2	4.5
	Big Stone	101	1 in 30 miles or 30 mins	57	101	100.0	0	0.0	5.4	5.8
	Blue Earth	347	1 in 30 miles or 30 mins	1,034	347	100.0	0	0.0	3.6	3.9
	Brown	135	1 in 30 miles or 30 mins	415	135	100.0	0	0.0	3.8	4.1
	Carlton	180	1 in 30 miles or 30 mins	240	180	100.0	0	0.0	4.8	5.2
	Carver	795	1 in 30 miles or 30 mins	1,210	795	100.0	0	0.0	2.3	2.5
	Cass	144	1 in 30 miles or 30 mins	373	144	100.0	0	0.0	7.2	7.8
	Chippewa	266	1 in 30 miles or 30 mins	165	266	100.0	0	0.0	3.9	4.2
	Chisago	271	1 in 30 miles or 30 mins	2,025	271	100.0	0	0.0	3.9	4.2
	Clay	324	1 in 30 miles or 30 mins	377	324	100.0	0	0.0	3.0	3.3
	Clearwater	387	1 in 30 miles or 30 mins	98	387	100.0	0	0.0	6.8	7.4
	Cook	212	1 in 30 miles or 30 mins	35	178	84.0	34	16.0	15.6	17.0
	Cottonwood	255	1 in 30 miles or 30 mins	141	255	100.0	0	0.0	4.0	4.4
	Crow Wing	348	1 in 30 miles or 30 mins	1,245	348	100.0	0	0.0	4.1	4.4
	Dakota	1,818	1 in 30 miles or 30 mins	4,667	1,818	100.0	0	0.0	1.8	2.1
	Dodge	218	1 in 30 miles or 30 mins	1,859	218	100.0	0	0.0	6.8	7.4
	Douglas	191	1 in 30 miles or 30 mins	445	191	100.0	0	0.0	4.2	4.5
	Faribault	151	1 in 30 miles or 30 mins	12	151	100.0	0	0.0	7.3	7.9
	Fillmore	112	1 in 30 miles or 30 mins	204	112	100.0	0	0.0	5.5	6.0
	Freeborn	668	1 in 30 miles or 30 mins	667	668	100.0	0	0.0	6.4	6.9
	Goodhue	227	1 in 30 miles or 30 mins	869	227	100.0	0	0.0	3.8	4.1
	Grant	127	1 in 30 miles or 30 mins	103	127	100.0	0	0.0	4.4	4.8
	Hennepin	5,098	1 in 30 miles or 30 mins	20,321	5,098	100.0	0	0.0	1.0	1.5
	Houston	192	1 in 30 miles or 30 mins	29	192	100.0	0	0.0	5.4	5.8
	Hubbard	110	1 in 30 miles or 30 mins	175	110	100.0	0	0.0	9.0	9.7
	Isanti	226	1 in 30 miles or 30 mins	276	226	100.0	0	0.0	5.4	5.8
	Itasca	216	1 in 30 miles or 30 mins	423	216	100.0	0	0.0	9.6	10.4
	Jackson	107	1 in 30 miles or 30 mins	56	107	100.0	0	0.0	5.7	6.1
	Kanabec	347	1 in 30 miles or 30 mins	203	347	100.0	0	0.0	5.8	6.3
	Kandiyohi	231	1 in 30 miles or 30 mins	442	231	100.0	0	0.0	4.4	4.7
	Kittson	356	1 in 30 miles or 30 mins	28	356	100.0	0	0.0	11.2	12.2
	Koochiching	219	1 in 30 miles or 30 mins	173	219	100.0	0	0.0	7.3	7.9
	Lac qui Parle	265	1 in 30 miles or 30 mins	91	265	100.0	0	0.0	4.8	5.2
	Lake	213	1 in 30 miles or 30 mins	62	213	100.0	0	0.0	7.0	7.5
	Lake of the Woods	339	1 in 30 miles or 30 mins	27	310	91.4	29	8.6	13.6	14.8
	Le Sueur	145	1 in 30 miles or 30 mins	120	145	100.0	0	0.0	4.6	5.0

Access Detail By County

July 1, 2024

Created by...
Medica

Access Analysis
Primary Care Providers
Eligible / Provider Groups
National Proxy Census (Medica Choice Passport MNN003)
Medica Choice Passport MNN003
Primary Care Providers (Medica Regional Service Area)

All Eligibles										
State Name	County	Eligible	Provider	Counts	With Access		Without Access		Average Distance	Average Time
		#	Standard	#	#	%	#	%	1	1
Minnesota	Lincoln	118	1 in 30 miles or 30 mins	113	118	100.0	0	0.0	3.8	4.1
	Lyon	136	1 in 30 miles or 30 mins	345	136	100.0	0	0.0	5.2	5.7
	Mahnomen	220	1 in 30 miles or 30 mins	91	220	100.0	0	0.0	5.8	6.2
	Marshall	388	1 in 30 miles or 30 mins	21	357	92.0	31	8.0	14.9	16.2
	Martin	200	1 in 30 miles or 30 mins	218	200	100.0	0	0.0	6.2	6.7
	McLeod	199	1 in 30 miles or 30 mins	381	199	100.0	0	0.0	3.2	3.5
	Meeker	512	1 in 30 miles or 30 mins	198	512	100.0	0	0.0	5.2	5.6
	Mille Lacs	305	1 in 30 miles or 30 mins	1,371	305	100.0	0	0.0	4.2	4.6
	Morrison	187	1 in 30 miles or 30 mins	465	187	100.0	0	0.0	6.0	6.6
	Mower	458	1 in 30 miles or 30 mins	676	458	100.0	0	0.0	6.4	7.0
	Murray	321	1 in 30 miles or 30 mins	57	321	100.0	0	0.0	6.1	6.6
	Nicollet	161	1 in 30 miles or 30 mins	277	161	100.0	0	0.0	3.8	4.1
	Nobles	268	1 in 30 miles or 30 mins	281	268	100.0	0	0.0	4.9	5.3
	Norman	286	1 in 30 miles or 30 mins	84	286	100.0	0	0.0	5.7	6.2
	Olmsted	706	1 in 30 miles or 30 mins	8,814	706	100.0	0	0.0	2.2	2.4
	Otter Tail	302	1 in 30 miles or 30 mins	748	302	100.0	0	0.0	5.1	5.5
	Pennington	145	1 in 30 miles or 30 mins	210	145	100.0	0	0.0	4.2	4.6
	Pine	298	1 in 30 miles or 30 mins	321	298	100.0	0	0.0	6.5	7.1
	Pipestone	106	1 in 30 miles or 30 mins	125	106	100.0	0	0.0	3.9	4.2
	Polk	156	1 in 30 miles or 30 mins	260	156	100.0	0	0.0	5.4	5.8
	Pope	232	1 in 30 miles or 30 mins	142	232	100.0	0	0.0	5.6	6.0
	Ramsey	2,586	1 in 30 miles or 30 mins	9,231	2,586	100.0	0	0.0	0.8	1.3
	Red Lake	346	1 in 30 miles or 30 mins	31	346	100.0	0	0.0	5.9	6.4
	Redwood	335	1 in 30 miles or 30 mins	103	335	100.0	0	0.0	5.1	5.5
	Renville	157	1 in 30 miles or 30 mins	110	157	100.0	0	0.0	5.0	5.4
	Rice	308	1 in 30 miles or 30 mins	731	308	100.0	0	0.0	4.0	4.3
	Rock	440	1 in 30 miles or 30 mins	88	440	100.0	0	0.0	5.0	5.4
	Roseau	347	1 in 30 miles or 30 mins	116	347	100.0	0	0.0	6.8	7.4
	Scott	601	1 in 30 miles or 30 mins	1,142	601	100.0	0	0.0	2.2	2.4
	Sherburne	498	1 in 30 miles or 30 mins	628	498	100.0	0	0.0	4.0	4.4
	Sibley	167	1 in 30 miles or 30 mins	435	167	100.0	0	0.0	4.3	4.7
	St. Louis	919	1 in 30 miles or 30 mins	2,143	917	99.8	2	0.2	4.5	4.9
	Stearns	798	1 in 30 miles or 30 mins	2,273	798	100.0	0	0.0	3.3	3.6
	Steele	191	1 in 30 miles or 30 mins	596	191	100.0	0	0.0	5.0	5.4
	Stevens	199	1 in 30 miles or 30 mins	142	199	100.0	0	0.0	6.0	6.4
	Swift	102	1 in 30 miles or 30 mins	72	102	100.0	0	0.0	6.0	6.5
	Todd	286	1 in 30 miles or 30 mins	295	286	100.0	0	0.0	5.9	6.4
	Traverse	259	1 in 30 miles or 30 mins	31	259	100.0	0	0.0	5.4	5.8
	Wabasha	104	1 in 30 miles or 30 mins	360	104	100.0	0	0.0	4.6	5.0
	Wadena	167	1 in 30 miles or 30 mins	449	167	100.0	0	0.0	4.3	4.6

Mental Health Provider Prescribers/Medica Choice Passport/MNN003

July 1, 2024

Created by...
Medica

Medica Choice Passport MNN003 Mental Health Provider Prescribers

Total Providers: 810

■ All providers

Mental Health Provider Prescribers

Employee Group

National Proxy Census (Medica Choice Passport MNN003)

Provider Group

Medica Choice Passport MNN003 Mental Health Provider Prescribers (Medica Regional Service Area)

35,677 eligible locations

◆ With access (31,575)

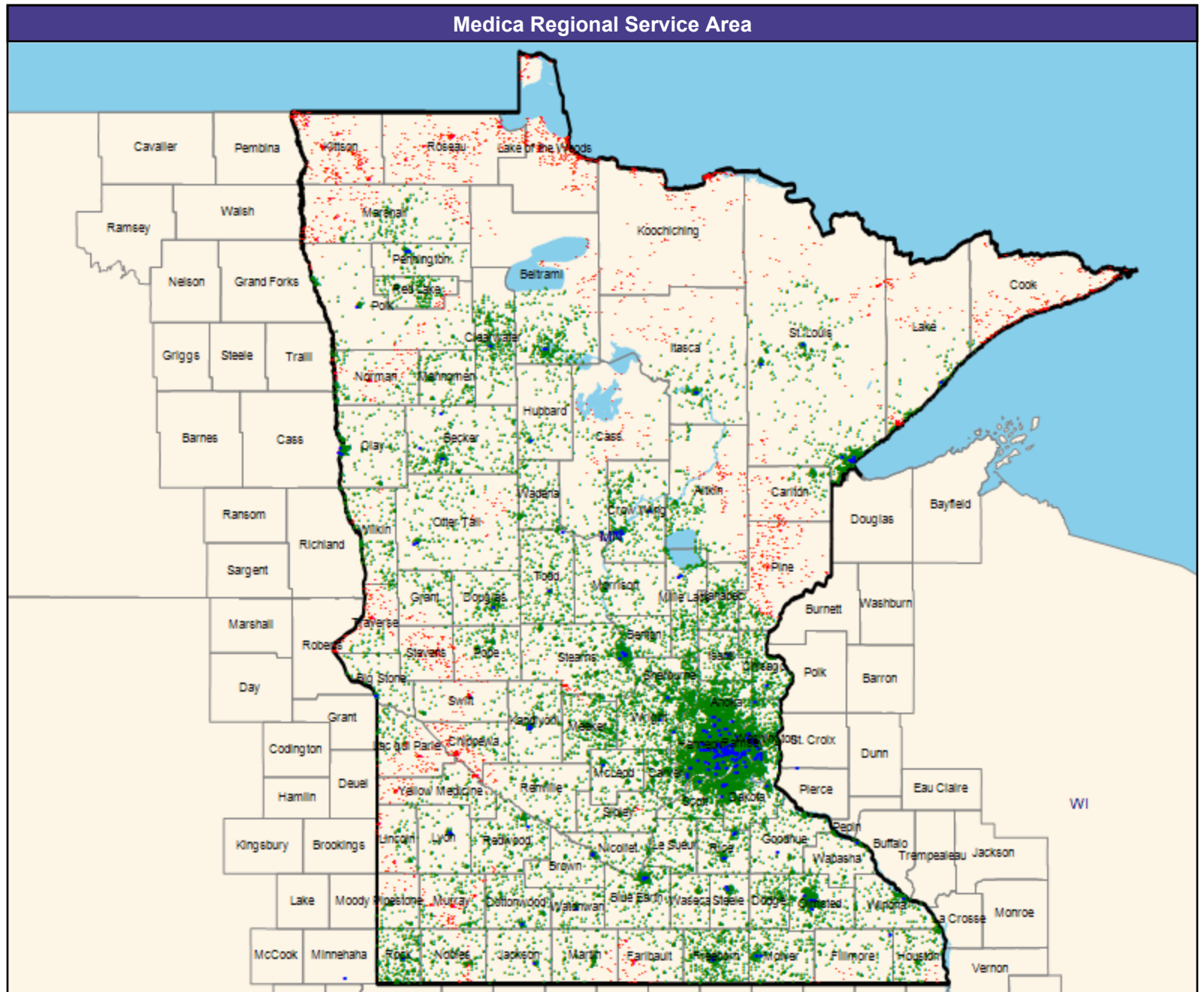
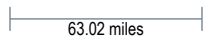
● Without access (4,102)

The Access Standard is defined as (National Proxy Census (Medica Choice Passport MNN003)) eligibles accessing:

1 (Medica Choice Passport MNN003 Mental Health Provider Prescribers (Medica Regional Service Area)) provider in 30 miles or 30 minutes

Service Areas

□ Medica Choice Passport MNN003



Access Detail By County

July 1, 2024

Created by...
Medica

Access Analysis
Mental Health Provider Prescribers

Eligible / Provider Groups
National Proxy Census (Medica Choice Passport MNN003)
Medica Choice Passport MNN003
Mental Health Provider Prescribers (Medica Regional Service Area)

All Eligibles										
State Name	County	Eligible	Provider	Counts	With Access		Without Access		Average Distance	Average Time
		#	Standard	#	#	%	#	%	1	1
Minnesota	Aitkin	287	1 in 30 miles or 30 mins	0	199	69.3	88	30.7	24.4	26.6
	Anoka	1,740	1 in 30 miles or 30 mins	33	1,740	100.0	0	0.0	5.4	6.8
	Becker	364	1 in 30 miles or 30 mins	17	364	100.0	0	0.0	8.8	9.5
	Beltrami	450	1 in 30 miles or 30 mins	7	405	90.0	45	10.0	13.0	14.1
	Benton	243	1 in 30 miles or 30 mins	0	243	100.0	0	0.0	8.9	9.7
	Big Stone	101	1 in 30 miles or 30 mins	1	101	100.0	0	0.0	11.2	12.2
	Blue Earth	347	1 in 30 miles or 30 mins	30	347	100.0	0	0.0	7.2	7.8
	Brown	135	1 in 30 miles or 30 mins	8	135	100.0	0	0.0	10.0	10.9
	Carlton	180	1 in 30 miles or 30 mins	0	117	65.0	63	35.0	27.7	30.1
	Carver	795	1 in 30 miles or 30 mins	33	795	100.0	0	0.0	7.6	8.4
	Cass	144	1 in 30 miles or 30 mins	0	92	63.9	52	36.1	25.3	27.6
	Chippewa	266	1 in 30 miles or 30 mins	0	51	19.2	215	80.8	32.7	35.7
	Chisago	271	1 in 30 miles or 30 mins	1	271	100.0	0	0.0	9.6	10.4
	Clay	324	1 in 30 miles or 30 mins	3	324	100.0	0	0.0	7.8	8.9
	Clearwater	387	1 in 30 miles or 30 mins	1	387	100.0	0	0.0	10.6	11.5
	Cook	212	1 in 30 miles or 30 mins	0	4	1.9	208	98.1	62.8	68.5
	Cottonwood	255	1 in 30 miles or 30 mins	1	253	99.2	2	0.8	11.8	12.8
	Crow Wing	348	1 in 30 miles or 30 mins	6	347	99.7	1	0.3	10.1	11.0
	Dakota	1,818	1 in 30 miles or 30 mins	38	1,818	100.0	0	0.0	3.9	4.6
	Dodge	218	1 in 30 miles or 30 mins	0	218	100.0	0	0.0	14.5	16.6
	Douglas	191	1 in 30 miles or 30 mins	1	191	100.0	0	0.0	8.2	8.9
	Faribault	151	1 in 30 miles or 30 mins	0	79	52.3	72	47.7	30.2	32.9
	Fillmore	112	1 in 30 miles or 30 mins	1	105	93.8	7	6.2	19.9	21.6
	Freeborn	668	1 in 30 miles or 30 mins	3	668	100.0	0	0.0	7.4	8.1
	Goodhue	227	1 in 30 miles or 30 mins	1	227	100.0	0	0.0	15.4	16.8
	Grant	127	1 in 30 miles or 30 mins	0	108	85.0	19	15.0	24.3	26.5
	Hennepin	5,098	1 in 30 miles or 30 mins	218	5,098	100.0	0	0.0	2.2	3.3
	Houston	192	1 in 30 miles or 30 mins	0	183	95.3	9	4.7	21.2	23.1
	Hubbard	110	1 in 30 miles or 30 mins	2	108	98.2	2	1.8	11.9	12.9
	Isanti	226	1 in 30 miles or 30 mins	3	226	100.0	0	0.0	8.0	8.7
	Itasca	216	1 in 30 miles or 30 mins	2	176	81.5	40	18.5	16.3	17.8
	Jackson	107	1 in 30 miles or 30 mins	1	107	100.0	0	0.0	9.3	10.2
	Kanabec	347	1 in 30 miles or 30 mins	0	346	99.7	1	0.3	22.1	24.0
	Kandiyohi	231	1 in 30 miles or 30 mins	4	231	100.0	0	0.0	8.3	9.0
	Kittson	356	1 in 30 miles or 30 mins	0	0	0.0	356	100.0	62.0	67.9
	Koochiching	219	1 in 30 miles or 30 mins	0	0	0.0	219	100.0	80.2	87.4
	Lac qui Parle	265	1 in 30 miles or 30 mins	0	94	35.5	171	64.5	30.4	33.1
	Lake	213	1 in 30 miles or 30 mins	1	98	46.0	115	54.0	26.3	29.5
	Lake of the Woods	339	1 in 30 miles or 30 mins	0	0	0.0	339	100.0	85.5	93.2
	Le Sueur	145	1 in 30 miles or 30 mins	0	145	100.0	0	0.0	19.4	21.1

Access Detail By County

July 1, 2024

Created by...
Medica

Access Analysis
Mental Health Provider Prescribers

Eligible / Provider Groups
National Proxy Census (Medica Choice Passport MNN003)
Medica Choice Passport MNN003
Mental Health Provider Prescribers (Medica Regional Service Area)

All Eligibles										
State Name	County	Eligible	Provider	Counts	With Access		Without Access		Average Distance	Average Time
		#	Standard	#	#	%	#	%	1	1
Minnesota	Lincoln	118	1 in 30 miles or 30 mins	0	72	61.0	46	39.0	28.5	31.1
	Lyon	136	1 in 30 miles or 30 mins	10	136	100.0	0	0.0	9.3	10.1
	Mahnomen	220	1 in 30 miles or 30 mins	0	219	99.5	1	0.5	18.2	19.8
	Marshall	388	1 in 30 miles or 30 mins	0	196	50.5	192	49.5	30.5	33.3
	Martin	200	1 in 30 miles or 30 mins	0	187	93.5	13	6.5	23.3	25.4
	McLeod	199	1 in 30 miles or 30 mins	5	199	100.0	0	0.0	10.6	11.6
	Meeker	512	1 in 30 miles or 30 mins	0	503	98.2	9	1.8	20.7	22.5
	Mille Lacs	305	1 in 30 miles or 30 mins	3	305	100.0	0	0.0	16.9	18.5
	Morrison	187	1 in 30 miles or 30 mins	0	187	100.0	0	0.0	21.2	23.1
	Mower	458	1 in 30 miles or 30 mins	20	455	99.3	3	0.7	7.5	8.2
	Murray	321	1 in 30 miles or 30 mins	0	163	50.8	158	49.2	29.0	31.5
	Nicollet	161	1 in 30 miles or 30 mins	0	161	100.0	0	0.0	9.2	10.0
	Nobles	268	1 in 30 miles or 30 mins	0	186	69.4	82	30.6	25.7	28.0
	Norman	286	1 in 30 miles or 30 mins	0	138	48.3	148	51.7	29.8	33.0
	Olmsted	706	1 in 30 miles or 30 mins	69	706	100.0	0	0.0	4.4	5.0
	Otter Tail	302	1 in 30 miles or 30 mins	6	271	89.7	31	10.3	17.9	19.5
	Pennington	145	1 in 30 miles or 30 mins	3	145	100.0	0	0.0	4.8	5.2
	Pine	298	1 in 30 miles or 30 mins	0	87	29.2	211	70.8	37.3	40.7
	Pipestone	106	1 in 30 miles or 30 mins	0	89	84.0	17	16.0	25.9	28.2
	Polk	156	1 in 30 miles or 30 mins	1	130	83.3	26	16.7	19.3	21.0
	Pope	232	1 in 30 miles or 30 mins	0	206	88.8	26	11.2	21.3	23.2
	Ramsey	2,586	1 in 30 miles or 30 mins	159	2,586	100.0	0	0.0	1.6	2.5
	Red Lake	346	1 in 30 miles or 30 mins	0	304	87.9	42	12.1	21.4	23.3
	Redwood	335	1 in 30 miles or 30 mins	1	330	98.5	5	1.5	13.8	15.0
	Renville	157	1 in 30 miles or 30 mins	0	147	93.6	10	6.4	21.0	22.9
	Rice	308	1 in 30 miles or 30 mins	8	308	100.0	0	0.0	5.1	5.6
	Rock	440	1 in 30 miles or 30 mins	2	440	100.0	0	0.0	6.8	7.4
	Roseau	347	1 in 30 miles or 30 mins	0	0	0.0	347	100.0	57.8	63.0
	Scott	601	1 in 30 miles or 30 mins	1	601	100.0	0	0.0	7.2	8.0
	Sherburne	498	1 in 30 miles or 30 mins	0	498	100.0	0	0.0	11.7	12.9
	Sibley	167	1 in 30 miles or 30 mins	0	147	88.0	20	12.0	24.0	26.2
	St. Louis	919	1 in 30 miles or 30 mins	31	817	88.9	102	11.1	11.6	12.9
	Stearns	798	1 in 30 miles or 30 mins	17	760	95.2	38	4.8	12.5	13.6
	Steele	191	1 in 30 miles or 30 mins	3	191	100.0	0	0.0	5.6	6.1
	Stevens	199	1 in 30 miles or 30 mins	0	22	11.1	177	88.9	36.4	39.7
	Swift	102	1 in 30 miles or 30 mins	0	52	51.0	50	49.0	29.7	32.4
	Todd	286	1 in 30 miles or 30 mins	3	286	100.0	0	0.0	10.6	11.5
	Traverse	259	1 in 30 miles or 30 mins	0	52	20.1	207	79.9	33.3	36.2
	Wabasha	104	1 in 30 miles or 30 mins	1	104	100.0	0	0.0	12.5	13.6
	Wadena	167	1 in 30 miles or 30 mins	0	167	100.0	0	0.0	18.4	20.1

Child and Adolescent Psychiatrist/Medica Choice Passport/MNN003

July 1, 2024

Created by...
Medica

Medica Choice Passport MNN003 Child and Adolescent Psychiatrist

0 providers at 0 locations

■ All providers

Child and Adolescent Psychiatrist

Employee Group

National Proxy Census (Medica Choice Passport MNN003)

Provider Group

Medica Choice Passport MNN003 Child and Adolescent Psychiatrist (Medica Regional Service Area)

35,677 eligible locations

◆ With access (0)

● Without access (35,677)

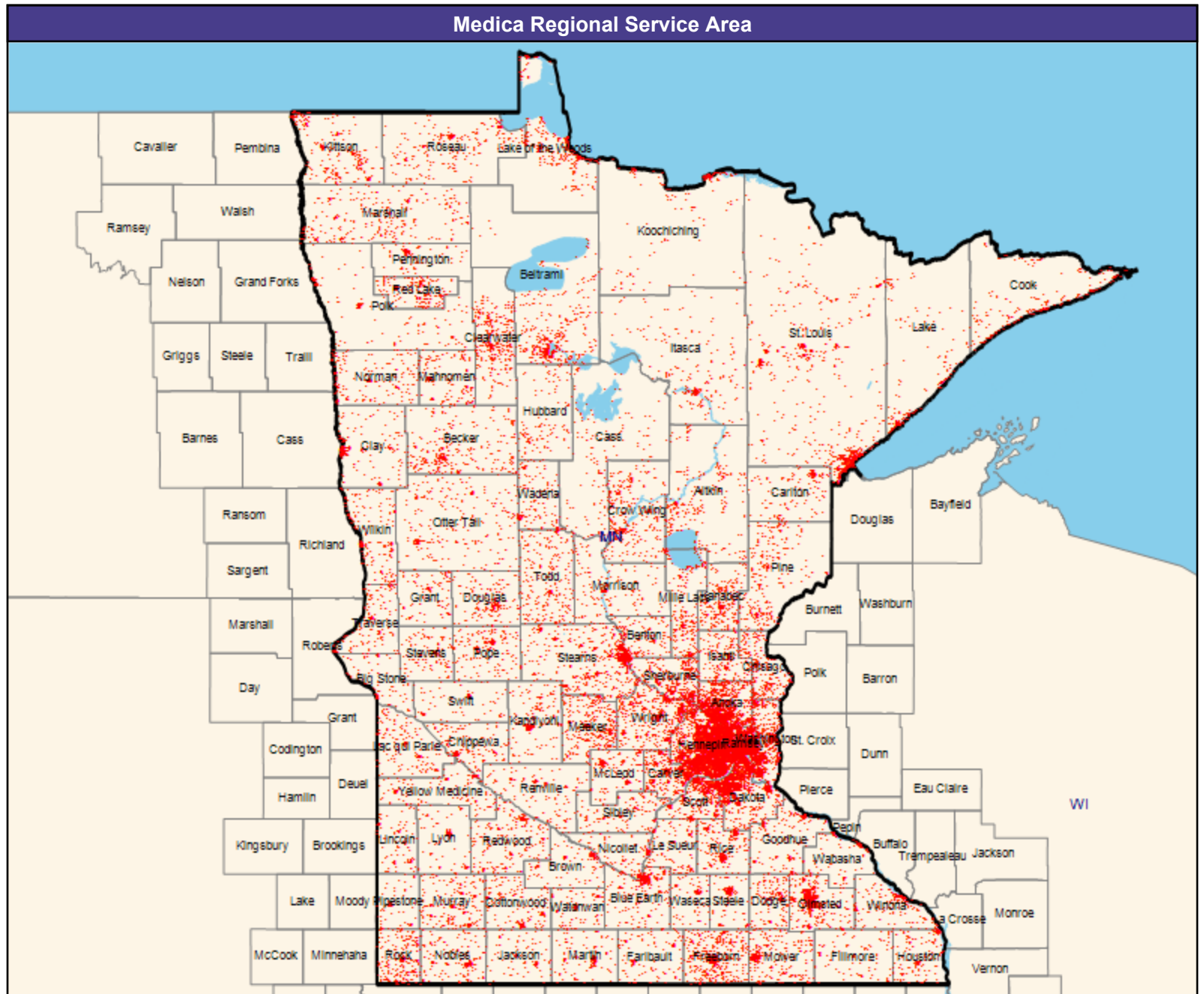
The Access Standard is defined as (National Proxy Census (Medica Choice Passport MNN003)) eligibles accessing:

1 (Medica Choice Passport MNN003 Child and Adolescent Psychiatrist (Medica Regional Service Area)) provider in 30 miles or 30 minutes

Service Areas

□ Medica Choice Passport MNN003

63.02 miles



Access Detail By County

July 1, 2024

Created by...
Medica

Access Analysis
Child and Adolescent Psychiatrist

Eligible / Provider Groups
National Proxy Census (Medica Choice Passport MNN003)
Medica Choice Passport MNN003
Child and Adolescent Psychiatrist (Medica Regional Service Area)

All Eligibles										
State Name	County	Eligible	Provider	Counts	With Access		Without Access		Average Distance	Average Time
		#	Standard	#	#	%	#	%	1	1
Minnesota	Aitkin	287	1 in 30 miles or 30 mins	0	0	0.0	287	100.0	---	---
	Anoka	1,740	1 in 30 miles or 30 mins	0	0	0.0	1,740	100.0	---	---
	Becker	364	1 in 30 miles or 30 mins	0	0	0.0	364	100.0	---	---
	Beltrami	450	1 in 30 miles or 30 mins	0	0	0.0	450	100.0	---	---
	Benton	243	1 in 30 miles or 30 mins	0	0	0.0	243	100.0	---	---
	Big Stone	101	1 in 30 miles or 30 mins	0	0	0.0	101	100.0	---	---
	Blue Earth	347	1 in 30 miles or 30 mins	0	0	0.0	347	100.0	---	---
	Brown	135	1 in 30 miles or 30 mins	0	0	0.0	135	100.0	---	---
	Carlton	180	1 in 30 miles or 30 mins	0	0	0.0	180	100.0	---	---
	Carver	795	1 in 30 miles or 30 mins	0	0	0.0	795	100.0	---	---
	Cass	144	1 in 30 miles or 30 mins	0	0	0.0	144	100.0	---	---
	Chippewa	266	1 in 30 miles or 30 mins	0	0	0.0	266	100.0	---	---
	Chisago	271	1 in 30 miles or 30 mins	0	0	0.0	271	100.0	---	---
	Clay	324	1 in 30 miles or 30 mins	0	0	0.0	324	100.0	---	---
	Clearwater	387	1 in 30 miles or 30 mins	0	0	0.0	387	100.0	---	---
	Cook	212	1 in 30 miles or 30 mins	0	0	0.0	212	100.0	---	---
	Cottonwood	255	1 in 30 miles or 30 mins	0	0	0.0	255	100.0	---	---
	Crow Wing	348	1 in 30 miles or 30 mins	0	0	0.0	348	100.0	---	---
	Dakota	1,818	1 in 30 miles or 30 mins	0	0	0.0	1,818	100.0	---	---
	Dodge	218	1 in 30 miles or 30 mins	0	0	0.0	218	100.0	---	---
	Douglas	191	1 in 30 miles or 30 mins	0	0	0.0	191	100.0	---	---
	Faribault	151	1 in 30 miles or 30 mins	0	0	0.0	151	100.0	---	---
	Fillmore	112	1 in 30 miles or 30 mins	0	0	0.0	112	100.0	---	---
	Freeborn	668	1 in 30 miles or 30 mins	0	0	0.0	668	100.0	---	---
	Goodhue	227	1 in 30 miles or 30 mins	0	0	0.0	227	100.0	---	---
	Grant	127	1 in 30 miles or 30 mins	0	0	0.0	127	100.0	---	---
	Hennepin	5,098	1 in 30 miles or 30 mins	0	0	0.0	5,098	100.0	---	---
	Houston	192	1 in 30 miles or 30 mins	0	0	0.0	192	100.0	---	---
	Hubbard	110	1 in 30 miles or 30 mins	0	0	0.0	110	100.0	---	---
	Isanti	226	1 in 30 miles or 30 mins	0	0	0.0	226	100.0	---	---
	Itasca	216	1 in 30 miles or 30 mins	0	0	0.0	216	100.0	---	---
	Jackson	107	1 in 30 miles or 30 mins	0	0	0.0	107	100.0	---	---
	Kanabec	347	1 in 30 miles or 30 mins	0	0	0.0	347	100.0	---	---
	Kandiyohi	231	1 in 30 miles or 30 mins	0	0	0.0	231	100.0	---	---
	Kittson	356	1 in 30 miles or 30 mins	0	0	0.0	356	100.0	---	---
	Koochiching	219	1 in 30 miles or 30 mins	0	0	0.0	219	100.0	---	---
	Lac qui Parle	265	1 in 30 miles or 30 mins	0	0	0.0	265	100.0	---	---
	Lake	213	1 in 30 miles or 30 mins	0	0	0.0	213	100.0	---	---
	Lake of the Woods	339	1 in 30 miles or 30 mins	0	0	0.0	339	100.0	---	---
	Le Sueur	145	1 in 30 miles or 30 mins	0	0	0.0	145	100.0	---	---

Access Detail By County

July 1, 2024

Created by...
Medica

Access Analysis
Child and Adolescent Psychiatrist

Eligible / Provider Groups
National Proxy Census (Medica Choice Passport MNN003)
Medica Choice Passport MNN003
Child and Adolescent Psychiatrist (Medica Regional Service Area)

All Eligibles										
State Name	County	Eligible	Provider	Counts	With Access		Without Access		Average Distance	Average Time
		#	Standard	#	#	%	#	%	1	1
Minnesota	Lincoln	118	1 in 30 miles or 30 mins	0	0	0.0	118	100.0	---	---
	Lyon	136	1 in 30 miles or 30 mins	0	0	0.0	136	100.0	---	---
	Mahnomen	220	1 in 30 miles or 30 mins	0	0	0.0	220	100.0	---	---
	Marshall	388	1 in 30 miles or 30 mins	0	0	0.0	388	100.0	---	---
	Martin	200	1 in 30 miles or 30 mins	0	0	0.0	200	100.0	---	---
	McLeod	199	1 in 30 miles or 30 mins	0	0	0.0	199	100.0	---	---
	Meeker	512	1 in 30 miles or 30 mins	0	0	0.0	512	100.0	---	---
	Mille Lacs	305	1 in 30 miles or 30 mins	0	0	0.0	305	100.0	---	---
	Morrison	187	1 in 30 miles or 30 mins	0	0	0.0	187	100.0	---	---
	Mower	458	1 in 30 miles or 30 mins	0	0	0.0	458	100.0	---	---
	Murray	321	1 in 30 miles or 30 mins	0	0	0.0	321	100.0	---	---
	Nicollet	161	1 in 30 miles or 30 mins	0	0	0.0	161	100.0	---	---
	Nobles	268	1 in 30 miles or 30 mins	0	0	0.0	268	100.0	---	---
	Norman	286	1 in 30 miles or 30 mins	0	0	0.0	286	100.0	---	---
	Olmsted	706	1 in 30 miles or 30 mins	0	0	0.0	706	100.0	---	---
	Otter Tail	302	1 in 30 miles or 30 mins	0	0	0.0	302	100.0	---	---
	Pennington	145	1 in 30 miles or 30 mins	0	0	0.0	145	100.0	---	---
	Pine	298	1 in 30 miles or 30 mins	0	0	0.0	298	100.0	---	---
	Pipestone	106	1 in 30 miles or 30 mins	0	0	0.0	106	100.0	---	---
	Polk	156	1 in 30 miles or 30 mins	0	0	0.0	156	100.0	---	---
	Pope	232	1 in 30 miles or 30 mins	0	0	0.0	232	100.0	---	---
	Ramsey	2,586	1 in 30 miles or 30 mins	0	0	0.0	2,586	100.0	---	---
	Red Lake	346	1 in 30 miles or 30 mins	0	0	0.0	346	100.0	---	---
	Redwood	335	1 in 30 miles or 30 mins	0	0	0.0	335	100.0	---	---
	Renville	157	1 in 30 miles or 30 mins	0	0	0.0	157	100.0	---	---
	Rice	308	1 in 30 miles or 30 mins	0	0	0.0	308	100.0	---	---
	Rock	440	1 in 30 miles or 30 mins	0	0	0.0	440	100.0	---	---
	Roseau	347	1 in 30 miles or 30 mins	0	0	0.0	347	100.0	---	---
	Scott	601	1 in 30 miles or 30 mins	0	0	0.0	601	100.0	---	---
	Sherburne	498	1 in 30 miles or 30 mins	0	0	0.0	498	100.0	---	---
	Sibley	167	1 in 30 miles or 30 mins	0	0	0.0	167	100.0	---	---
	St. Louis	919	1 in 30 miles or 30 mins	0	0	0.0	919	100.0	---	---
	Stearns	798	1 in 30 miles or 30 mins	0	0	0.0	798	100.0	---	---
	Steele	191	1 in 30 miles or 30 mins	0	0	0.0	191	100.0	---	---
	Stevens	199	1 in 30 miles or 30 mins	0	0	0.0	199	100.0	---	---
	Swift	102	1 in 30 miles or 30 mins	0	0	0.0	102	100.0	---	---
	Todd	286	1 in 30 miles or 30 mins	0	0	0.0	286	100.0	---	---
	Traverse	259	1 in 30 miles or 30 mins	0	0	0.0	259	100.0	---	---
	Wabasha	104	1 in 30 miles or 30 mins	0	0	0.0	104	100.0	---	---
	Wadena	167	1 in 30 miles or 30 mins	0	0	0.0	167	100.0	---	---

Psychiatrists/Medica Choice Passport/MNN003

July 1, 2024

Created by...
Medica

Medica Choice Passport MNN003
Psychiatrists

489 providers at 158 locations

- All providers

Psychiatrist

Employee Group

National Proxy Census (Medica Choice Passport MNN003)

Provider Group

Medica Choice Passport MNN003
Psychiatrists (Medica Regional Service Area)

35,677 eligible locations

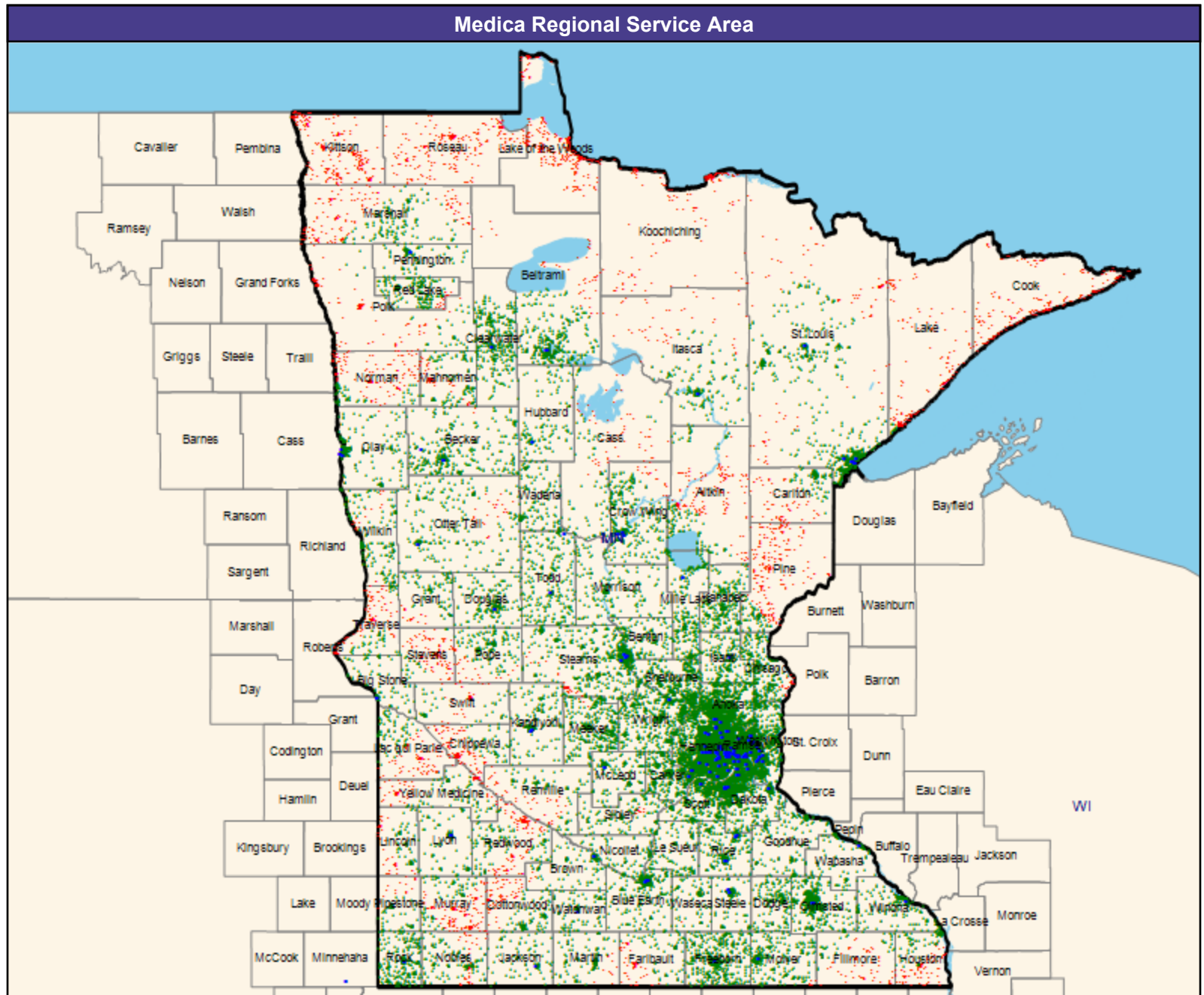
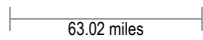
- ◆ With access (30,458)
- Without access (5,219)

The Access Standard is defined as
(National Proxy Census (Medica Choice Passport MNN003)) eligibles accessing:

1 (Medica Choice Passport MNN003 Psychiatrists (Medica Regional Service Area)) provider in 30 miles or 30 minutes

Service Areas

- Medica Choice Passport MNN003



Access Detail By County

July 1, 2024

Created by...
Medica

Access Analysis
Psychiatrist
Eligible / Provider Groups
National Proxy Census (Medica Choice Passport MNN003)
Medica Choice Passport MNN003 Psychiatrists (Medica Regional Service Area)

		All Eligibles								
State Name	County	Eligible	Provider	Counts	With Access		Without Access		Average Distance	Average Time
		#	Standard	#	#	%	#	%	1	1
Minnesota	Aitkin	287	1 in 30 miles or 30 mins	0	119	41.5	168	58.5	32.0	34.8
	Anoka	1,740	1 in 30 miles or 30 mins	21	1,740	100.0	0	0.0	6.4	8.2
	Becker	364	1 in 30 miles or 30 mins	11	362	99.5	2	0.5	10.1	11.0
	Beltrami	450	1 in 30 miles or 30 mins	3	405	90.0	45	10.0	13.1	14.2
	Benton	243	1 in 30 miles or 30 mins	0	243	100.0	0	0.0	9.0	9.8
	Big Stone	101	1 in 30 miles or 30 mins	1	101	100.0	0	0.0	11.2	12.2
	Blue Earth	347	1 in 30 miles or 30 mins	23	347	100.0	0	0.0	7.2	7.8
	Brown	135	1 in 30 miles or 30 mins	1	131	97.0	4	3.0	11.3	12.3
	Carlton	180	1 in 30 miles or 30 mins	0	117	65.0	63	35.0	27.7	30.2
	Carver	795	1 in 30 miles or 30 mins	11	795	100.0	0	0.0	8.3	9.2
	Cass	144	1 in 30 miles or 30 mins	0	87	60.4	57	39.6	26.0	28.3
	Chippewa	266	1 in 30 miles or 30 mins	0	51	19.2	215	80.8	32.8	35.7
	Chisago	271	1 in 30 miles or 30 mins	0	251	92.6	20	7.4	20.3	22.7
	Clay	324	1 in 30 miles or 30 mins	2	323	99.7	1	0.3	7.8	8.9
	Clearwater	387	1 in 30 miles or 30 mins	1	387	100.0	0	0.0	10.6	11.5
	Cook	212	1 in 30 miles or 30 mins	0	0	0.0	212	100.0	104.0	113.4
	Cottonwood	255	1 in 30 miles or 30 mins	0	171	67.1	84	32.9	25.7	28.0
	Crow Wing	348	1 in 30 miles or 30 mins	3	329	94.5	19	5.5	13.7	14.8
	Dakota	1,818	1 in 30 miles or 30 mins	23	1,818	100.0	0	0.0	4.3	5.2
	Dodge	218	1 in 30 miles or 30 mins	0	218	100.0	0	0.0	17.0	18.5
	Douglas	191	1 in 30 miles or 30 mins	1	191	100.0	0	0.0	8.2	8.9
	Faribault	151	1 in 30 miles or 30 mins	0	79	52.3	72	47.7	30.2	32.9
	Fillmore	112	1 in 30 miles or 30 mins	0	52	46.4	60	53.6	31.7	34.8
	Freeborn	668	1 in 30 miles or 30 mins	2	668	100.0	0	0.0	7.5	8.2
	Goodhue	227	1 in 30 miles or 30 mins	0	227	100.0	0	0.0	21.5	23.4
	Grant	127	1 in 30 miles or 30 mins	0	101	79.5	26	20.5	24.6	26.7
	Hennepin	5,098	1 in 30 miles or 30 mins	141	5,098	100.0	0	0.0	2.5	3.7
	Houston	192	1 in 30 miles or 30 mins	0	97	50.5	95	49.5	29.2	31.8
	Hubbard	110	1 in 30 miles or 30 mins	1	108	98.2	2	1.8	11.9	12.9
	Isanti	226	1 in 30 miles or 30 mins	1	226	100.0	0	0.0	8.1	8.8
	Itasca	216	1 in 30 miles or 30 mins	1	170	78.7	46	21.3	17.3	18.9
	Jackson	107	1 in 30 miles or 30 mins	1	106	99.1	1	0.9	11.4	12.4
	Kanabec	347	1 in 30 miles or 30 mins	0	346	99.7	1	0.3	22.1	24.0
	Kandiyohi	231	1 in 30 miles or 30 mins	2	231	100.0	0	0.0	8.5	9.2
	Kittson	356	1 in 30 miles or 30 mins	0	0	0.0	356	100.0	63.1	69.2
	Koochiching	219	1 in 30 miles or 30 mins	0	0	0.0	219	100.0	81.1	88.4
	Lac qui Parle	265	1 in 30 miles or 30 mins	0	94	35.5	171	64.5	30.4	33.1
	Lake	213	1 in 30 miles or 30 mins	0	9	4.2	204	95.8	44.7	50.3
	Lake of the Woods	339	1 in 30 miles or 30 mins	0	0	0.0	339	100.0	85.5	93.2
	Le Sueur	145	1 in 30 miles or 30 mins	0	145	100.0	0	0.0	19.5	21.2

Access Detail By County

July 1, 2024

Created by...
Medica

Access Analysis
Psychiatrist
Eligible / Provider Groups
National Proxy Census (Medica Choice
Passport MNN003)
Medica Choice Passport MNN003
Psychiatrists (Medica Regional
Service Area)

All Eligibles										
State Name	County	Eligible	Provider	Counts	With Access		Without Access		Average Distance	Average Time
		#	Standard	#	#	%	#	%	1	1
Minnesota	Lincoln	118	1 in 30 miles or 30 mins	0	72	61.0	46	39.0	28.5	31.1
	Lyon	136	1 in 30 miles or 30 mins	9	136	100.0	0	0.0	9.5	10.3
	Mahnomen	220	1 in 30 miles or 30 mins	0	122	55.5	98	44.5	27.6	30.1
	Marshall	388	1 in 30 miles or 30 mins	0	154	39.7	234	60.3	31.4	34.3
	Martin	200	1 in 30 miles or 30 mins	0	187	93.5	13	6.5	23.3	25.4
	McLeod	199	1 in 30 miles or 30 mins	2	199	100.0	0	0.0	10.7	11.6
	Meeker	512	1 in 30 miles or 30 mins	0	503	98.2	9	1.8	20.8	22.6
	Mille Lacs	305	1 in 30 miles or 30 mins	1	305	100.0	0	0.0	17.2	18.7
	Morrison	187	1 in 30 miles or 30 mins	0	187	100.0	0	0.0	21.5	23.4
	Mower	458	1 in 30 miles or 30 mins	14	449	98.0	9	2.0	8.5	9.2
	Murray	321	1 in 30 miles or 30 mins	0	86	26.8	235	73.2	32.5	35.4
	Nicollet	161	1 in 30 miles or 30 mins	0	161	100.0	0	0.0	9.4	10.2
	Nobles	268	1 in 30 miles or 30 mins	0	173	64.6	95	35.4	26.2	28.5
	Norman	286	1 in 30 miles or 30 mins	0	65	22.7	221	77.3	33.9	38.1
	Olmsted	706	1 in 30 miles or 30 mins	49	706	100.0	0	0.0	5.9	6.7
	Otter Tail	302	1 in 30 miles or 30 mins	3	271	89.7	31	10.3	18.0	19.6
	Pennington	145	1 in 30 miles or 30 mins	1	145	100.0	0	0.0	5.5	5.9
	Pine	298	1 in 30 miles or 30 mins	0	80	26.8	218	73.2	37.6	40.9
	Pipestone	106	1 in 30 miles or 30 mins	0	89	84.0	17	16.0	25.9	28.2
	Polk	156	1 in 30 miles or 30 mins	0	42	26.9	114	73.1	36.5	39.9
	Pope	232	1 in 30 miles or 30 mins	0	204	87.9	28	12.1	21.3	23.2
	Ramsey	2,586	1 in 30 miles or 30 mins	93	2,586	100.0	0	0.0	1.8	2.8
	Red Lake	346	1 in 30 miles or 30 mins	0	304	87.9	42	12.1	22.4	24.4
	Redwood	335	1 in 30 miles or 30 mins	0	134	40.0	201	60.0	30.0	32.7
	Renville	157	1 in 30 miles or 30 mins	0	112	71.3	45	28.7	26.8	29.2
	Rice	308	1 in 30 miles or 30 mins	6	308	100.0	0	0.0	5.1	5.6
	Rock	440	1 in 30 miles or 30 mins	2	440	100.0	0	0.0	6.8	7.4
	Roseau	347	1 in 30 miles or 30 mins	0	0	0.0	347	100.0	57.8	63.0
	Scott	601	1 in 30 miles or 30 mins	1	601	100.0	0	0.0	8.0	9.1
	Sherburne	498	1 in 30 miles or 30 mins	0	498	100.0	0	0.0	11.8	12.9
	Sibley	167	1 in 30 miles or 30 mins	0	146	87.4	21	12.6	24.2	26.4
	St. Louis	919	1 in 30 miles or 30 mins	14	807	87.8	112	12.2	13.8	15.3
	Stearns	798	1 in 30 miles or 30 mins	9	758	95.0	40	5.0	12.5	13.7
	Steele	191	1 in 30 miles or 30 mins	3	191	100.0	0	0.0	5.6	6.1
	Stevens	199	1 in 30 miles or 30 mins	0	22	11.1	177	88.9	36.4	39.7
	Swift	102	1 in 30 miles or 30 mins	0	52	51.0	50	49.0	30.1	32.8
	Todd	286	1 in 30 miles or 30 mins	3	286	100.0	0	0.0	10.6	11.5
	Traverse	259	1 in 30 miles or 30 mins	0	50	19.3	209	80.7	33.5	36.5
	Wabasha	104	1 in 30 miles or 30 mins	1	104	100.0	0	0.0	13.0	14.2
	Wadena	167	1 in 30 miles or 30 mins	0	167	100.0	0	0.0	18.4	20.1

Mental Health Clinical Nurse Specialist/Medica Choice Passport/MNN003

July 1, 2024

Created by...
Medica

Medica Choice Passport MNN003 Mental Health Clinical Nurse Specialist

18 providers at 13 locations

- All providers

Mental Health Clinical Nurse Specialist

Employee Group

National Proxy Census (Medica Choice Passport MNN003)

Provider Group

Medica Choice Passport MNN003 Mental Health Clinical Nurse Specialist (Medica Regional Service Area)

35,677 eligible locations

- ◆ With access (19,471)
- Without access (16,206)

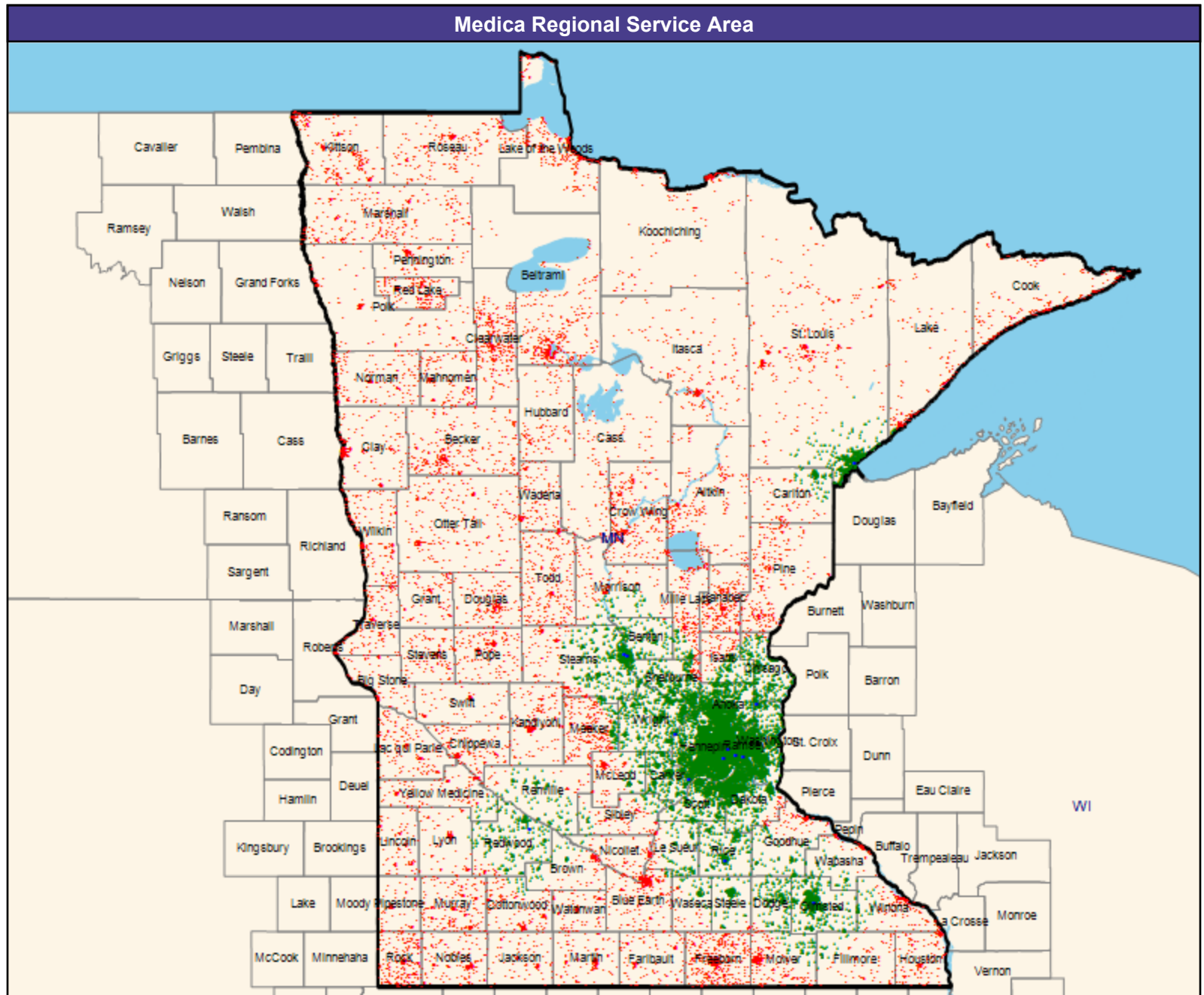
The Access Standard is defined as (National Proxy Census (Medica Choice Passport MNN003)) eligibles accessing:

1 (Medica Choice Passport MNN003 Mental Health Clinical Nurse Specialist (Medica Regional Service Area)) provider in 30 miles or 30 minutes

Service Areas

- Medica Choice Passport MNN003

63.02 miles



Access Detail By County

July 1, 2024

Created by...
Medica

Access Analysis
Mental Health Clinical Nurse Specialist

Eligible / Provider Groups
National Proxy Census (Medica Choice Passport MNN003)
Medica Choice Passport MNN003
Mental Health Clinical Nurse Specialist (Medica Regional Service Area)

All Eligibles										
State Name	County	Eligible	Provider	Counts	With Access		Without Access		Average Distance	Average Time
		#	Standard	#	#	%	#	%	1	1
Minnesota	Aitkin	287	1 in 30 miles or 30 mins	0	0	0.0	287	100.0	66.9	80.9
	Anoka	1,740	1 in 30 miles or 30 mins	0	1,740	100.0	0	0.0	14.9	19.6
	Becker	364	1 in 30 miles or 30 mins	0	0	0.0	364	100.0	119.8	130.7
	Beltrami	450	1 in 30 miles or 30 mins	0	0	0.0	450	100.0	140.1	157.5
	Benton	243	1 in 30 miles or 30 mins	0	240	98.8	3	1.2	9.1	10.0
	Big Stone	101	1 in 30 miles or 30 mins	0	0	0.0	101	100.0	99.9	108.9
	Blue Earth	347	1 in 30 miles or 30 mins	0	8	2.3	339	97.7	42.6	46.5
	Brown	135	1 in 30 miles or 30 mins	0	50	37.0	85	63.0	32.8	35.8
	Carlton	180	1 in 30 miles or 30 mins	0	110	61.1	70	38.9	29.7	41.9
	Carver	795	1 in 30 miles or 30 mins	1	795	100.0	0	0.0	8.9	9.9
	Cass	144	1 in 30 miles or 30 mins	0	0	0.0	144	100.0	88.0	97.5
	Chippewa	266	1 in 30 miles or 30 mins	0	0	0.0	266	100.0	52.9	57.6
	Chisago	271	1 in 30 miles or 30 mins	0	259	95.6	12	4.4	17.4	18.9
	Clay	324	1 in 30 miles or 30 mins	0	0	0.0	324	100.0	148.5	164.6
	Clearwater	387	1 in 30 miles or 30 mins	0	0	0.0	387	100.0	150.1	163.7
	Cook	212	1 in 30 miles or 30 mins	0	0	0.0	212	100.0	112.0	158.0
	Cottonwood	255	1 in 30 miles or 30 mins	0	13	5.1	242	94.9	40.3	43.9
	Crow Wing	348	1 in 30 miles or 30 mins	0	0	0.0	348	100.0	61.7	67.2
	Dakota	1,818	1 in 30 miles or 30 mins	0	1,798	98.9	20	1.1	14.5	21.7
	Dodge	218	1 in 30 miles or 30 mins	0	211	96.8	7	3.2	20.1	23.8
	Douglas	191	1 in 30 miles or 30 mins	0	0	0.0	191	100.0	66.2	72.2
	Faribault	151	1 in 30 miles or 30 mins	0	0	0.0	151	100.0	64.1	69.9
	Fillmore	112	1 in 30 miles or 30 mins	0	36	32.1	76	67.9	37.4	44.9
	Freeborn	668	1 in 30 miles or 30 mins	0	0	0.0	668	100.0	45.8	50.0
	Goodhue	227	1 in 30 miles or 30 mins	0	103	45.4	124	54.6	30.5	35.4
	Grant	127	1 in 30 miles or 30 mins	0	0	0.0	127	100.0	91.9	100.2
	Hennepin	5,098	1 in 30 miles or 30 mins	6	5,098	100.0	0	0.0	8.0	12.3
	Houston	192	1 in 30 miles or 30 mins	0	0	0.0	192	100.0	60.7	72.8
	Hubbard	110	1 in 30 miles or 30 mins	0	0	0.0	110	100.0	109.9	119.9
	Isanti	226	1 in 30 miles or 30 mins	0	142	62.8	84	37.2	29.0	31.7
	Itasca	216	1 in 30 miles or 30 mins	0	0	0.0	216	100.0	84.7	119.1
	Jackson	107	1 in 30 miles or 30 mins	0	0	0.0	107	100.0	58.7	64.0
	Kanabec	347	1 in 30 miles or 30 mins	0	0	0.0	347	100.0	48.1	52.5
	Kandiyohi	231	1 in 30 miles or 30 mins	0	1	0.4	230	99.6	45.3	49.4
	Kittson	356	1 in 30 miles or 30 mins	0	0	0.0	356	100.0	255.5	279.7
	Koochiching	219	1 in 30 miles or 30 mins	0	0	0.0	219	100.0	138.8	195.5
	Lac qui Parle	265	1 in 30 miles or 30 mins	0	0	0.0	265	100.0	71.3	77.7
	Lake	213	1 in 30 miles or 30 mins	0	5	2.3	208	97.7	51.2	72.3
	Lake of the Woods	339	1 in 30 miles or 30 mins	0	0	0.0	339	100.0	190.3	249.4
	Le Sueur	145	1 in 30 miles or 30 mins	0	114	78.6	31	21.4	25.1	27.4

Access Detail By County

July 1, 2024

Created by...
Medica

Access Analysis
Mental Health Clinical Nurse Specialist

Eligible / Provider Groups
National Proxy Census (Medica Choice Passport MNN003)
Medica Choice Passport MNN003
Mental Health Clinical Nurse Specialist (Medica Regional Service Area)

All Eligibles										
State Name	County	Eligible	Provider	Counts	With Access		Without Access		Average Distance	Average Time
		#	Standard	#	#	%	#	%	1	1
Minnesota	Lincoln	118	1 in 30 miles or 30 mins	0	0	0.0	118	100.0	61.6	67.1
	Lyon	136	1 in 30 miles or 30 mins	0	2	1.5	134	98.5	40.0	43.6
	Mahnomen	220	1 in 30 miles or 30 mins	0	0	0.0	220	100.0	144.5	157.5
	Marshall	388	1 in 30 miles or 30 mins	0	0	0.0	388	100.0	220.5	241.2
	Martin	200	1 in 30 miles or 30 mins	0	0	0.0	200	100.0	68.1	74.3
	McLeod	199	1 in 30 miles or 30 mins	0	81	40.7	118	59.3	32.9	35.8
	Meeker	512	1 in 30 miles or 30 mins	0	110	21.5	402	78.5	36.4	39.7
	Mille Lacs	305	1 in 30 miles or 30 mins	0	82	26.9	223	73.1	39.8	43.8
	Morrison	187	1 in 30 miles or 30 mins	0	50	26.7	137	73.3	34.3	37.4
	Mower	458	1 in 30 miles or 30 mins	0	63	13.8	395	86.2	40.2	47.7
	Murray	321	1 in 30 miles or 30 mins	0	0	0.0	321	100.0	58.2	63.5
	Nicollet	161	1 in 30 miles or 30 mins	0	5	3.1	156	96.9	38.8	42.3
	Nobles	268	1 in 30 miles or 30 mins	0	0	0.0	268	100.0	72.9	79.4
	Norman	286	1 in 30 miles or 30 mins	0	0	0.0	286	100.0	164.9	179.9
	Olmsted	706	1 in 30 miles or 30 mins	2	706	100.0	0	0.0	6.3	7.6
	Otter Tail	302	1 in 30 miles or 30 mins	0	0	0.0	302	100.0	100.2	109.2
	Pennington	145	1 in 30 miles or 30 mins	0	0	0.0	145	100.0	199.3	217.4
	Pine	298	1 in 30 miles or 30 mins	0	0	0.0	298	100.0	49.9	58.7
	Pipestone	106	1 in 30 miles or 30 mins	0	0	0.0	106	100.0	75.7	82.5
	Polk	156	1 in 30 miles or 30 mins	0	0	0.0	156	100.0	186.7	203.7
	Pope	232	1 in 30 miles or 30 mins	0	0	0.0	232	100.0	61.9	67.5
	Ramsey	2,586	1 in 30 miles or 30 mins	3	2,586	100.0	0	0.0	5.4	9.0
	Red Lake	346	1 in 30 miles or 30 mins	0	0	0.0	346	100.0	184.8	201.6
	Redwood	335	1 in 30 miles or 30 mins	1	305	91.0	30	9.0	15.3	16.6
	Renville	157	1 in 30 miles or 30 mins	0	121	77.1	36	22.9	24.0	26.1
	Rice	308	1 in 30 miles or 30 mins	1	308	100.0	0	0.0	9.7	10.6
	Rock	440	1 in 30 miles or 30 mins	0	0	0.0	440	100.0	92.2	100.5
	Roseau	347	1 in 30 miles or 30 mins	0	0	0.0	347	100.0	220.5	259.0
	Scott	601	1 in 30 miles or 30 mins	0	601	100.0	0	0.0	13.5	15.2
	Sherburne	498	1 in 30 miles or 30 mins	0	464	93.2	34	6.8	21.6	24.0
	Sibley	167	1 in 30 miles or 30 mins	0	47	28.1	120	71.9	33.2	36.2
	St. Louis	919	1 in 30 miles or 30 mins	1	465	50.6	454	49.4	35.3	50.0
	Stearns	798	1 in 30 miles or 30 mins	2	626	78.4	172	21.6	16.3	17.9
	Steele	191	1 in 30 miles or 30 mins	0	171	89.5	20	10.5	19.1	20.8
	Stevens	199	1 in 30 miles or 30 mins	0	0	0.0	199	100.0	86.3	94.1
	Swift	102	1 in 30 miles or 30 mins	0	0	0.0	102	100.0	69.8	76.1
	Todd	286	1 in 30 miles or 30 mins	0	0	0.0	286	100.0	55.6	60.6
	Traverse	259	1 in 30 miles or 30 mins	0	0	0.0	259	100.0	114.3	124.6
	Wabasha	104	1 in 30 miles or 30 mins	0	48	46.2	56	53.8	29.6	35.4
	Wadena	167	1 in 30 miles or 30 mins	0	0	0.0	167	100.0	82.9	90.4

Mental Health Providers/Medica Choice Passport/MNN003

July 1, 2024

Created by...
Medica

Medica Choice Passport MNN003 Mental Health Providers

9,548 providers at 1,972 locations

■ All providers

Mental Health Providers

Employee Group

National Proxy Census (Medica Choice Passport MNN003)

Provider Group

Medica Choice Passport MNN003 Mental Health Providers (Medica Regional Service Area)

35,677 eligible locations

◆ With access (35,250)

● Without access (427)

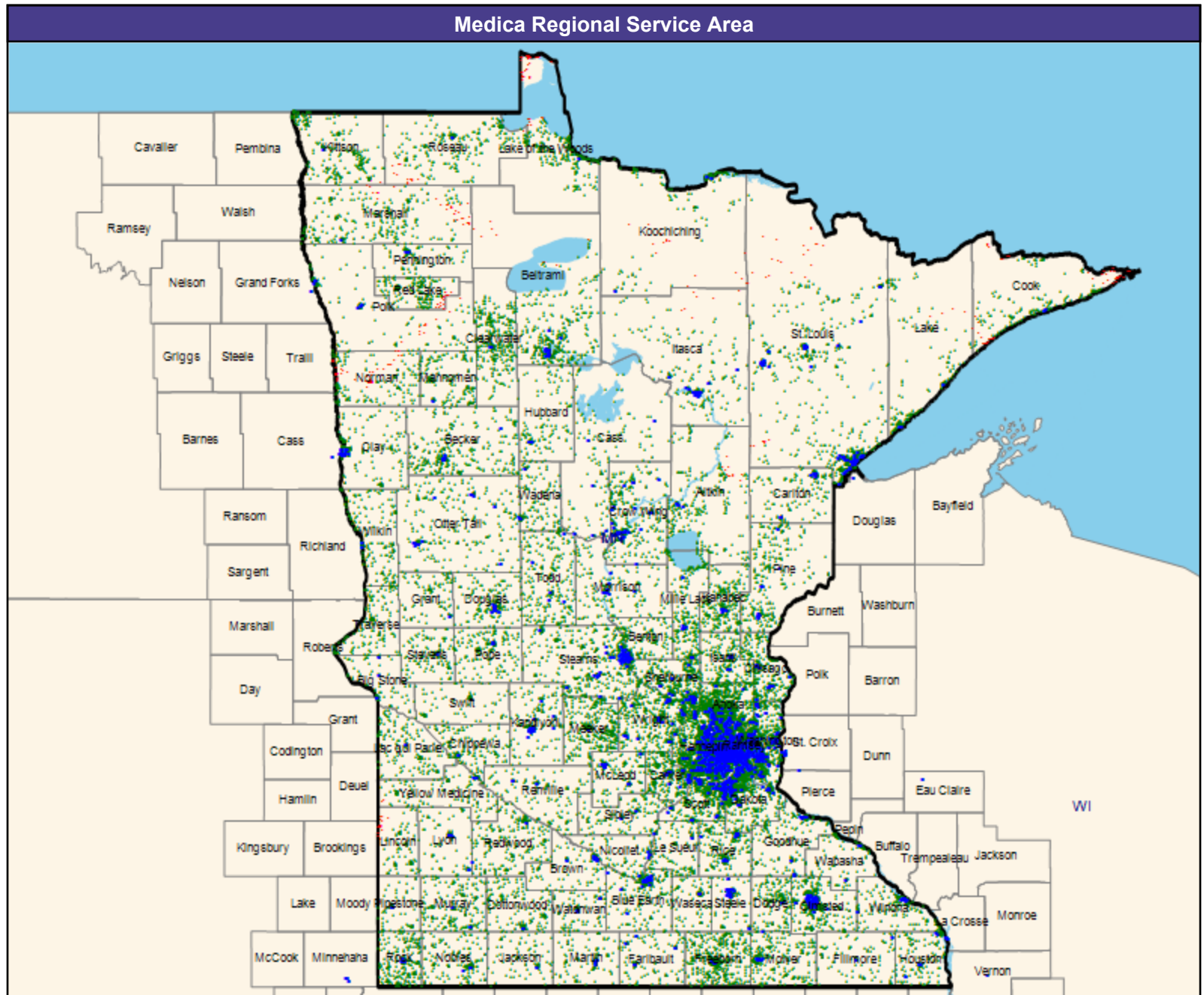
The Access Standard is defined as (National Proxy Census (Medica Choice Passport MNN003)) eligibles accessing:

1 (Medica Choice Passport MNN003 Mental Health Providers (Medica Regional Service Area)) provider in 30 miles or 30 minutes

Service Areas

□ Medica Choice Passport MNN003

63.02 miles



Access Detail By County

July 1, 2024

Created by...
Medica

Access Analysis
Mental Health Providers
Eligible / Provider Groups
National Proxy Census (Medica Choice Passport MNN003)
Medica Choice Passport MNN003
Mental Health Providers (Medica Regional Service Area)

All Eligibles										
State Name	County	Eligible	Provider	Counts	With Access		Without Access		Average Distance	Average Time
		#	Standard	#	#	%	#	%	1	1
Minnesota	Aitkin	287	1 in 30 miles or 30 mins	3	276	96.2	11	3.8	14.8	16.1
	Anoka	1,740	1 in 30 miles or 30 mins	415	1,740	100.0	0	0.0	1.7	2.1
	Becker	364	1 in 30 miles or 30 mins	31	364	100.0	0	0.0	8.0	8.7
	Beltrami	450	1 in 30 miles or 30 mins	63	441	98.0	9	2.0	8.1	8.8
	Benton	243	1 in 30 miles or 30 mins	35	243	100.0	0	0.0	6.0	6.5
	Big Stone	101	1 in 30 miles or 30 mins	3	101	100.0	0	0.0	6.0	6.5
	Blue Earth	347	1 in 30 miles or 30 mins	146	347	100.0	0	0.0	3.5	3.8
	Brown	135	1 in 30 miles or 30 mins	29	135	100.0	0	0.0	5.7	6.1
	Carlton	180	1 in 30 miles or 30 mins	23	180	100.0	0	0.0	5.6	6.0
	Carver	795	1 in 30 miles or 30 mins	215	795	100.0	0	0.0	3.0	3.2
	Cass	144	1 in 30 miles or 30 mins	7	144	100.0	0	0.0	10.3	11.2
	Chippewa	266	1 in 30 miles or 30 mins	3	266	100.0	0	0.0	6.5	7.1
	Chisago	271	1 in 30 miles or 30 mins	39	271	100.0	0	0.0	4.7	5.1
	Clay	324	1 in 30 miles or 30 mins	99	324	100.0	0	0.0	7.3	8.0
	Clearwater	387	1 in 30 miles or 30 mins	2	387	100.0	0	0.0	10.3	11.2
	Cook	212	1 in 30 miles or 30 mins	5	164	77.4	48	22.6	19.6	21.3
	Cottonwood	255	1 in 30 miles or 30 mins	3	255	100.0	0	0.0	10.4	11.3
	Crow Wing	348	1 in 30 miles or 30 mins	90	348	100.0	0	0.0	4.0	4.4
	Dakota	1,818	1 in 30 miles or 30 mins	644	1,818	100.0	0	0.0	1.5	1.8
	Dodge	218	1 in 30 miles or 30 mins	9	218	100.0	0	0.0	5.8	6.3
	Douglas	191	1 in 30 miles or 30 mins	55	191	100.0	0	0.0	5.8	6.2
	Faribault	151	1 in 30 miles or 30 mins	6	151	100.0	0	0.0	5.8	6.3
	Fillmore	112	1 in 30 miles or 30 mins	28	112	100.0	0	0.0	10.7	11.6
	Freeborn	668	1 in 30 miles or 30 mins	9	668	100.0	0	0.0	6.2	6.8
	Goodhue	227	1 in 30 miles or 30 mins	19	227	100.0	0	0.0	7.2	7.8
	Grant	127	1 in 30 miles or 30 mins	1	127	100.0	0	0.0	15.0	16.3
	Hennepin	5,098	1 in 30 miles or 30 mins	3,223	5,098	100.0	0	0.0	0.8	1.2
	Houston	192	1 in 30 miles or 30 mins	6	192	100.0	0	0.0	4.7	5.1
	Hubbard	110	1 in 30 miles or 30 mins	26	110	100.0	0	0.0	10.0	10.9
	Isanti	226	1 in 30 miles or 30 mins	47	226	100.0	0	0.0	4.6	5.0
	Itasca	216	1 in 30 miles or 30 mins	73	209	96.8	7	3.2	9.3	10.2
	Jackson	107	1 in 30 miles or 30 mins	1	107	100.0	0	0.0	8.5	9.2
	Kanabec	347	1 in 30 miles or 30 mins	10	347	100.0	0	0.0	5.6	6.0
	Kandiyohi	231	1 in 30 miles or 30 mins	130	231	100.0	0	0.0	3.6	3.9
	Kittson	356	1 in 30 miles or 30 mins	1	349	98.0	7	2.0	16.0	17.5
	Koochiching	219	1 in 30 miles or 30 mins	11	204	93.2	15	6.8	11.1	12.0
	Lac qui Parle	265	1 in 30 miles or 30 mins	1	265	100.0	0	0.0	8.8	9.5
	Lake	213	1 in 30 miles or 30 mins	11	209	98.1	4	1.9	7.7	8.3
	Lake of the Woods	339	1 in 30 miles or 30 mins	2	288	85.0	51	15.0	17.4	18.9
	Le Sueur	145	1 in 30 miles or 30 mins	10	145	100.0	0	0.0	6.4	6.9

Access Detail By County

July 1, 2024

Created by...
Medica

Access Analysis
Mental Health Providers
Eligible / Provider Groups
National Proxy Census (Medica Choice Passport MNN003)
Medica Choice Passport MNN003
Mental Health Providers (Medica Regional Service Area)

All Eligibles										
State Name	County	Eligible	Provider	Counts	With Access		Without Access		Average Distance	Average Time
		#	Standard	#	#	%	#	%	1	1
Minnesota	Lincoln	118	1 in 30 miles or 30 mins	0	97	82.2	21	17.8	24.4	26.5
	Lyon	136	1 in 30 miles or 30 mins	25	136	100.0	0	0.0	6.0	6.6
	Mahnomen	220	1 in 30 miles or 30 mins	1	220	100.0	0	0.0	12.7	13.8
	Marshall	388	1 in 30 miles or 30 mins	1	343	88.4	45	11.6	17.2	18.7
	Martin	200	1 in 30 miles or 30 mins	6	200	100.0	0	0.0	7.0	7.5
	McLeod	199	1 in 30 miles or 30 mins	39	199	100.0	0	0.0	3.9	4.2
	Meeker	512	1 in 30 miles or 30 mins	3	512	100.0	0	0.0	5.9	6.4
	Mille Lacs	305	1 in 30 miles or 30 mins	26	305	100.0	0	0.0	5.7	6.1
	Morrison	187	1 in 30 miles or 30 mins	28	187	100.0	0	0.0	6.2	6.7
	Mower	458	1 in 30 miles or 30 mins	39	458	100.0	0	0.0	6.8	7.4
	Murray	321	1 in 30 miles or 30 mins	2	321	100.0	0	0.0	7.1	7.7
	Nicollet	161	1 in 30 miles or 30 mins	26	161	100.0	0	0.0	3.7	4.0
	Nobles	268	1 in 30 miles or 30 mins	4	268	100.0	0	0.0	7.3	7.9
	Norman	286	1 in 30 miles or 30 mins	0	180	62.9	106	37.1	26.1	28.4
	Olmsted	706	1 in 30 miles or 30 mins	355	706	100.0	0	0.0	2.6	2.9
	Otter Tail	302	1 in 30 miles or 30 mins	39	302	100.0	0	0.0	7.4	8.0
	Pennington	145	1 in 30 miles or 30 mins	19	145	100.0	0	0.0	4.7	5.1
	Pine	298	1 in 30 miles or 30 mins	31	298	100.0	0	0.0	6.7	7.2
	Pipestone	106	1 in 30 miles or 30 mins	4	106	100.0	0	0.0	7.3	7.9
	Polk	156	1 in 30 miles or 30 mins	28	143	91.7	13	8.3	12.8	14.0
	Pope	232	1 in 30 miles or 30 mins	6	232	100.0	0	0.0	7.9	8.6
	Ramsey	2,586	1 in 30 miles or 30 mins	1,574	2,586	100.0	0	0.0	0.6	0.9
	Red Lake	346	1 in 30 miles or 30 mins	0	301	87.0	45	13.0	21.2	23.1
	Redwood	335	1 in 30 miles or 30 mins	3	335	100.0	0	0.0	10.0	10.9
	Renville	157	1 in 30 miles or 30 mins	3	157	100.0	0	0.0	8.8	9.5
	Rice	308	1 in 30 miles or 30 mins	64	308	100.0	0	0.0	3.5	3.8
	Rock	440	1 in 30 miles or 30 mins	29	440	100.0	0	0.0	6.1	6.6
	Roseau	347	1 in 30 miles or 30 mins	2	334	96.3	13	3.7	15.4	16.8
	Scott	601	1 in 30 miles or 30 mins	83	601	100.0	0	0.0	2.2	2.4
	Sherburne	498	1 in 30 miles or 30 mins	103	498	100.0	0	0.0	2.6	2.8
	Sibley	167	1 in 30 miles or 30 mins	2	167	100.0	0	0.0	6.4	7.0
	St. Louis	919	1 in 30 miles or 30 mins	366	889	96.7	30	3.3	5.9	6.4
	Stearns	798	1 in 30 miles or 30 mins	358	798	100.0	0	0.0	4.2	4.5
	Steele	191	1 in 30 miles or 30 mins	38	191	100.0	0	0.0	2.6	2.8
	Stevens	199	1 in 30 miles or 30 mins	8	199	100.0	0	0.0	6.5	7.0
	Swift	102	1 in 30 miles or 30 mins	0	102	100.0	0	0.0	22.2	24.2
	Todd	286	1 in 30 miles or 30 mins	11	286	100.0	0	0.0	6.7	7.2
	Traverse	259	1 in 30 miles or 30 mins	0	259	100.0	0	0.0	18.5	20.1
	Wabasha	104	1 in 30 miles or 30 mins	3	104	100.0	0	0.0	7.4	8.0
	Wadena	167	1 in 30 miles or 30 mins	51	167	100.0	0	0.0	6.3	6.9

Licensed Child and Adolescent Psychologists/Medica Choice Passport/MNN003

July 1, 2024

Created by...
Medica

Medica Choice Passport MNN003
Licensed Child and Adolescent
Psychologists

996 providers at 503 locations
■ All providers

Licensed Child and Adolescent
Psychologists

Employee Group
National Proxy Census (Medica Choice
Passport MNN003)

Provider Group
Medica Choice Passport MNN003
Licensed Child and Adolescent
Psychologists (Medica Regional
Service Area)

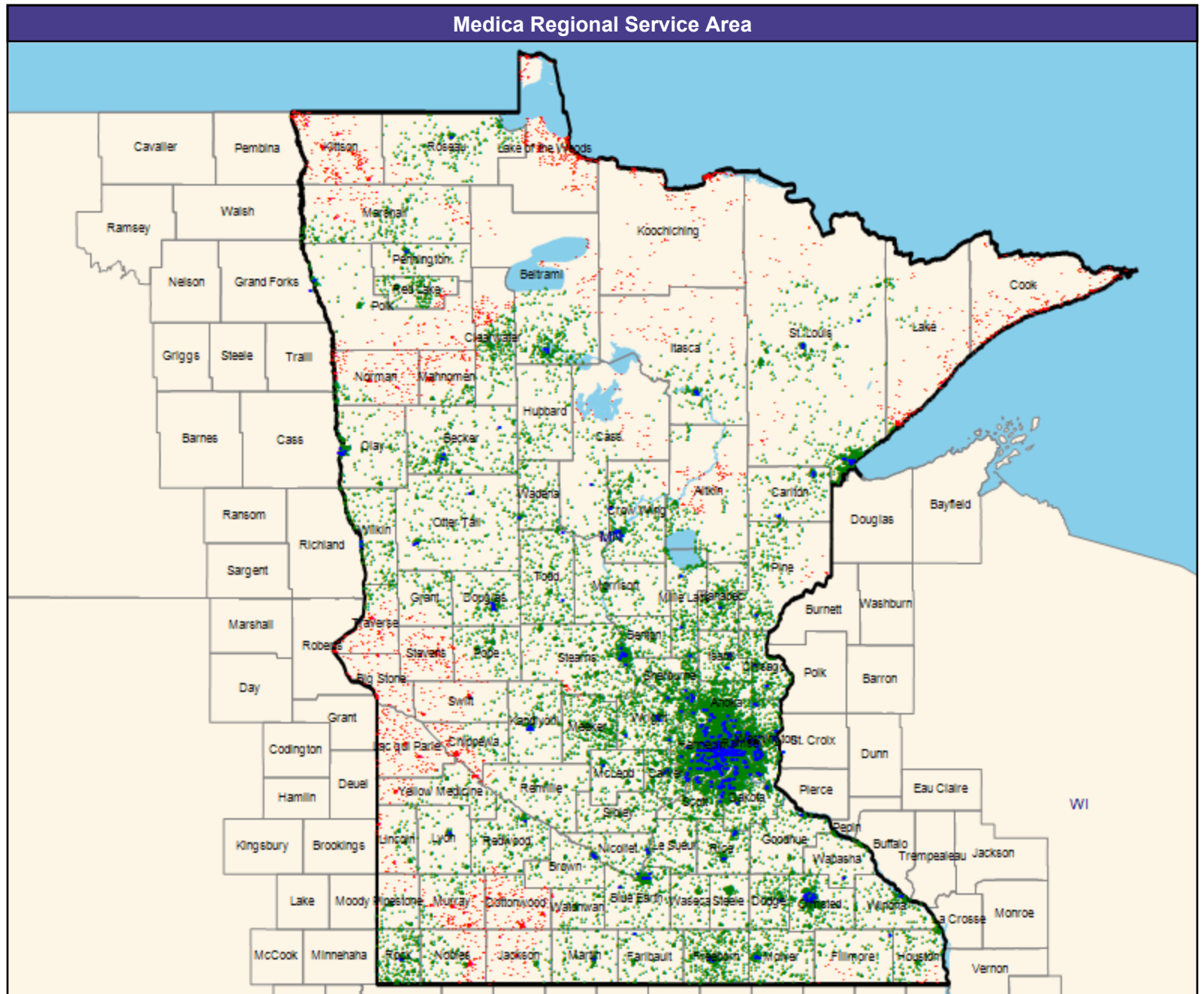
35,677 eligible locations
◆ With access (31,231)
● Without access (4,446)

The Access Standard is defined as
(National Proxy Census (Medica Choice
Passport MNN003)) eligibles accessing:

1 (Medica Choice Passport MNN003
Licensed Child and Adolescent
Psychologists (Medica Regional
Service Area)) provider in 30 miles or
30 minutes

Service Areas
 Medica Choice Passport MNN003

63.02 miles



Access Detail By County

July 1, 2024

Created by...
Medica

Access Analysis
Licensed Child and Adolescent
Psychologists

Eligible / Provider Groups
National Proxy Census (Medica Choice
Passport MNN003)
Medica Choice Passport MNN003
Licensed Child and Adolescent
Psychologists (Medica Regional
Service Area)

		All Eligibles								
State Name	County	Eligible	Provider	Counts	With Access		Without Access		Average Distance	Average Time
		#	Standard	#	#	%	#	%	1	1
Minnesota	Aitkin	287	1 in 30 miles or 30 mins	0	184	64.1	103	35.9	28.8	31.4
	Anoka	1,740	1 in 30 miles or 30 mins	26	1,740	100.0	0	0.0	3.7	4.5
	Becker	364	1 in 30 miles or 30 mins	8	362	99.5	2	0.5	9.3	10.2
	Beltrami	450	1 in 30 miles or 30 mins	3	405	90.0	45	10.0	12.3	13.4
	Benton	243	1 in 30 miles or 30 mins	0	243	100.0	0	0.0	7.0	7.7
	Big Stone	101	1 in 30 miles or 30 mins	0	0	0.0	101	100.0	60.0	65.4
	Blue Earth	347	1 in 30 miles or 30 mins	14	347	100.0	0	0.0	4.5	4.9
	Brown	135	1 in 30 miles or 30 mins	6	132	97.8	3	2.2	10.6	11.5
	Carlton	180	1 in 30 miles or 30 mins	4	180	100.0	0	0.0	6.0	6.5
	Carver	795	1 in 30 miles or 30 mins	18	795	100.0	0	0.0	4.1	4.5
	Cass	144	1 in 30 miles or 30 mins	1	106	73.6	38	26.4	19.8	21.6
	Chippewa	266	1 in 30 miles or 30 mins	0	57	21.4	209	78.6	32.6	35.5
	Chisago	271	1 in 30 miles or 30 mins	3	271	100.0	0	0.0	6.1	6.6
	Clay	324	1 in 30 miles or 30 mins	7	319	98.5	5	1.5	8.4	9.2
	Clearwater	387	1 in 30 miles or 30 mins	0	269	69.5	118	30.5	27.0	29.4
	Cook	212	1 in 30 miles or 30 mins	0	0	0.0	212	100.0	78.8	85.9
	Cottonwood	255	1 in 30 miles or 30 mins	0	8	3.1	247	96.9	38.9	42.4
	Crow Wing	348	1 in 30 miles or 30 mins	6	343	98.6	5	1.4	10.6	11.5
	Dakota	1,818	1 in 30 miles or 30 mins	67	1,818	100.0	0	0.0	2.1	2.7
	Dodge	218	1 in 30 miles or 30 mins	1	218	100.0	0	0.0	7.6	8.2
	Douglas	191	1 in 30 miles or 30 mins	11	191	100.0	0	0.0	7.0	7.6
	Faribault	151	1 in 30 miles or 30 mins	1	151	100.0	0	0.0	16.0	17.4
	Fillmore	112	1 in 30 miles or 30 mins	1	101	90.2	11	9.8	21.1	22.9
	Freeborn	668	1 in 30 miles or 30 mins	2	668	100.0	0	0.0	7.0	7.6
	Goodhue	227	1 in 30 miles or 30 mins	2	227	100.0	0	0.0	11.6	12.7
	Grant	127	1 in 30 miles or 30 mins	0	108	85.0	19	15.0	24.2	26.4
	Hennepin	5,098	1 in 30 miles or 30 mins	406	5,098	100.0	0	0.0	1.4	2.0
	Houston	192	1 in 30 miles or 30 mins	0	179	93.2	13	6.8	21.4	23.3
	Hubbard	110	1 in 30 miles or 30 mins	0	109	99.1	1	0.9	19.3	21.0
	Isanti	226	1 in 30 miles or 30 mins	7	226	100.0	0	0.0	5.3	5.8
	Itasca	216	1 in 30 miles or 30 mins	5	170	78.7	46	21.3	16.8	18.2
	Jackson	107	1 in 30 miles or 30 mins	0	42	39.3	65	60.7	34.2	37.3
	Kanabec	347	1 in 30 miles or 30 mins	1	347	100.0	0	0.0	6.5	7.0
	Kandiyohi	231	1 in 30 miles or 30 mins	6	231	100.0	0	0.0	8.0	8.6
	Kittson	356	1 in 30 miles or 30 mins	0	0	0.0	356	100.0	51.5	56.4
	Koochiching	219	1 in 30 miles or 30 mins	0	0	0.0	219	100.0	79.8	87.0
	Lac qui Parle	265	1 in 30 miles or 30 mins	0	2	0.8	263	99.2	48.2	52.5
	Lake	213	1 in 30 miles or 30 mins	0	36	16.9	177	83.1	37.2	41.2
	Lake of the Woods	339	1 in 30 miles or 30 mins	0	0	0.0	339	100.0	49.2	53.6
	Le Sueur	145	1 in 30 miles or 30 mins	0	145	100.0	0	0.0	14.8	16.0

Access Detail By County

July 1, 2024

Created by...
Medica

Access Analysis
Licensed Child and Adolescent
Psychologists

Eligible / Provider Groups
National Proxy Census (Medica Choice
Passport MNN003)
Medica Choice Passport MNN003
Licensed Child and Adolescent
Psychologists (Medica Regional
Service Area)

All Eligibles										
State Name	County	Eligible	Provider	Counts	With Access		Without Access		Average Distance	Average Time
		#	Standard	#	#	%	#	%	1	1
Minnesota	Lincoln	118	1 in 30 miles or 30 mins	0	70	59.3	48	40.7	28.7	31.3
	Lyon	136	1 in 30 miles or 30 mins	2	136	100.0	0	0.0	9.6	10.4
	Mahnomen	220	1 in 30 miles or 30 mins	0	77	35.0	143	65.0	33.0	36.0
	Marshall	388	1 in 30 miles or 30 mins	0	264	68.0	124	32.0	26.1	28.4
	Martin	200	1 in 30 miles or 30 mins	1	200	100.0	0	0.0	8.4	9.1
	McLeod	199	1 in 30 miles or 30 mins	1	199	100.0	0	0.0	9.6	10.4
	Meeker	512	1 in 30 miles or 30 mins	0	507	99.0	5	1.0	18.0	19.6
	Mille Lacs	305	1 in 30 miles or 30 mins	3	305	100.0	0	0.0	6.1	6.6
	Morrison	187	1 in 30 miles or 30 mins	0	187	100.0	0	0.0	19.2	20.9
	Mower	458	1 in 30 miles or 30 mins	5	456	99.6	2	0.4	7.5	8.1
	Murray	321	1 in 30 miles or 30 mins	0	85	26.5	236	73.5	32.6	35.6
	Nicollet	161	1 in 30 miles or 30 mins	3	161	100.0	0	0.0	4.1	4.4
	Nobles	268	1 in 30 miles or 30 mins	0	113	42.2	155	57.8	27.9	30.4
	Norman	286	1 in 30 miles or 30 mins	0	58	20.3	228	79.7	36.0	39.5
	Olmsted	706	1 in 30 miles or 30 mins	31	706	100.0	0	0.0	4.2	4.7
	Otter Tail	302	1 in 30 miles or 30 mins	4	302	100.0	0	0.0	11.2	12.1
	Pennington	145	1 in 30 miles or 30 mins	5	145	100.0	0	0.0	5.2	5.7
	Pine	298	1 in 30 miles or 30 mins	1	286	96.0	12	4.0	13.0	14.1
	Pipestone	106	1 in 30 miles or 30 mins	0	89	84.0	17	16.0	25.5	27.8
	Polk	156	1 in 30 miles or 30 mins	1	89	57.1	67	42.9	25.8	28.1
	Pope	232	1 in 30 miles or 30 mins	0	210	90.5	22	9.5	20.3	22.1
	Ramsey	2,586	1 in 30 miles or 30 mins	154	2,586	100.0	0	0.0	1.2	1.9
	Red Lake	346	1 in 30 miles or 30 mins	0	297	85.8	49	14.2	22.4	24.4
	Redwood	335	1 in 30 miles or 30 mins	1	327	97.6	8	2.4	13.5	14.6
	Renville	157	1 in 30 miles or 30 mins	0	152	96.8	5	3.2	19.9	21.6
	Rice	308	1 in 30 miles or 30 mins	10	308	100.0	0	0.0	5.1	5.6
	Rock	440	1 in 30 miles or 30 mins	2	440	100.0	0	0.0	6.6	7.1
	Roseau	347	1 in 30 miles or 30 mins	1	323	93.1	24	6.9	15.5	16.9
	Scott	601	1 in 30 miles or 30 mins	15	601	100.0	0	0.0	5.3	5.8
	Sherburne	498	1 in 30 miles or 30 mins	7	498	100.0	0	0.0	5.6	6.1
	Sibley	167	1 in 30 miles or 30 mins	0	167	100.0	0	0.0	19.3	21.0
	St. Louis	919	1 in 30 miles or 30 mins	38	871	94.8	48	5.2	11.3	12.6
	Stearns	798	1 in 30 miles or 30 mins	30	761	95.4	37	4.6	11.5	12.6
	Steele	191	1 in 30 miles or 30 mins	0	191	100.0	0	0.0	15.8	17.2
	Stevens	199	1 in 30 miles or 30 mins	0	3	1.5	196	98.5	41.3	45.0
	Swift	102	1 in 30 miles or 30 mins	0	18	17.6	84	82.4	38.2	41.7
	Todd	286	1 in 30 miles or 30 mins	2	286	100.0	0	0.0	11.6	12.6
	Traverse	259	1 in 30 miles or 30 mins	0	43	16.6	216	83.4	35.8	39.0
	Wabasha	104	1 in 30 miles or 30 mins	1	104	100.0	0	0.0	13.9	15.2
	Wadena	167	1 in 30 miles or 30 mins	1	167	100.0	0	0.0	10.7	11.7

Licensed Psychologists/Medica Choice Passport/MNN003

July 1, 2024

Created by...
Medica

Medica Choice Passport MNN003
Licensed Psychologists

1,842 providers at 742 locations

■ All providers

Licensed Psychologists

Employee Group

National Proxy Census (Medica Choice
Passport MNN003)

Provider Group

Medica Choice Passport MNN003
Licensed Psychologists (Medica
Regional Service Area)

35,677 eligible locations

◆ With access (32,261)

● Without access (3,416)

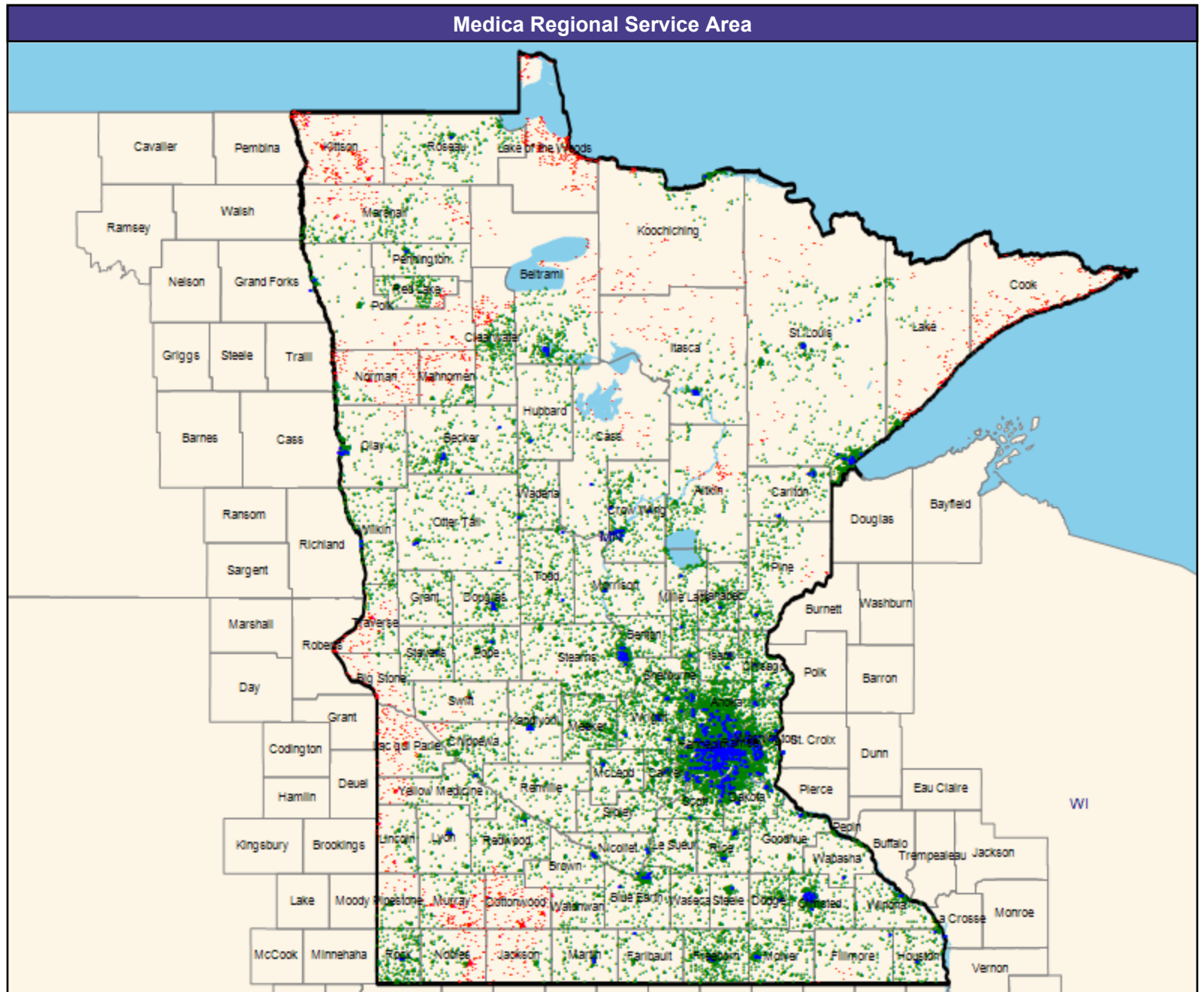
The Access Standard is defined as
(National Proxy Census (Medica Choice
Passport MNN003)) eligibles accessing:

1 (Medica Choice Passport MNN003
Licensed Psychologists (Medica
Regional Service Area)) provider in 30
miles or 30 minutes

Service Areas

□ Medica Choice Passport MNN003

63.02 miles



Access Detail By County

July 1, 2024

Created by...
Medica

Access Analysis
Licensed Psychologists
Eligible / Provider Groups
National Proxy Census (Medica Choice Passport MNN003)
Medica Choice Passport MNN003
Licensed Psychologists (Medica Regional Service Area)

		All Eligibles								
State Name	County	Eligible	Provider	Counts	With Access		Without Access		Average Distance	Average Time
		#	Standard	#	#	%	#	%	1	1
Minnesota	Aitkin	287	1 in 30 miles or 30 mins	0	234	81.5	53	18.5	22.7	24.7
	Anoka	1,740	1 in 30 miles or 30 mins	58	1,740	100.0	0	0.0	3.1	3.8
	Becker	364	1 in 30 miles or 30 mins	15	362	99.5	2	0.5	9.2	10.0
	Beltrami	450	1 in 30 miles or 30 mins	10	405	90.0	45	10.0	12.1	13.1
	Benton	243	1 in 30 miles or 30 mins	1	243	100.0	0	0.0	6.5	7.2
	Big Stone	101	1 in 30 miles or 30 mins	0	22	21.8	79	78.2	34.9	38.0
	Blue Earth	347	1 in 30 miles or 30 mins	25	347	100.0	0	0.0	4.4	4.8
	Brown	135	1 in 30 miles or 30 mins	8	132	97.8	3	2.2	10.6	11.5
	Carlton	180	1 in 30 miles or 30 mins	5	180	100.0	0	0.0	5.7	6.2
	Carver	795	1 in 30 miles or 30 mins	28	795	100.0	0	0.0	4.0	4.4
	Cass	144	1 in 30 miles or 30 mins	1	115	79.9	29	20.1	19.0	20.6
	Chippewa	266	1 in 30 miles or 30 mins	0	250	94.0	16	6.0	17.3	18.8
	Chisago	271	1 in 30 miles or 30 mins	4	271	100.0	0	0.0	5.8	6.3
	Clay	324	1 in 30 miles or 30 mins	11	319	98.5	5	1.5	8.0	8.8
	Clearwater	387	1 in 30 miles or 30 mins	0	277	71.6	110	28.4	26.6	29.0
	Cook	212	1 in 30 miles or 30 mins	0	0	0.0	212	100.0	78.8	85.9
	Cottonwood	255	1 in 30 miles or 30 mins	0	8	3.1	247	96.9	38.8	42.3
	Crow Wing	348	1 in 30 miles or 30 mins	12	348	100.0	0	0.0	7.7	8.3
	Dakota	1,818	1 in 30 miles or 30 mins	115	1,818	100.0	0	0.0	1.9	2.4
	Dodge	218	1 in 30 miles or 30 mins	2	218	100.0	0	0.0	7.2	7.8
	Douglas	191	1 in 30 miles or 30 mins	12	191	100.0	0	0.0	6.6	7.2
	Faribault	151	1 in 30 miles or 30 mins	1	151	100.0	0	0.0	16.0	17.4
	Fillmore	112	1 in 30 miles or 30 mins	4	105	93.8	7	6.2	20.1	21.9
	Freeborn	668	1 in 30 miles or 30 mins	3	668	100.0	0	0.0	6.9	7.6
	Goodhue	227	1 in 30 miles or 30 mins	3	227	100.0	0	0.0	11.3	12.4
	Grant	127	1 in 30 miles or 30 mins	0	127	100.0	0	0.0	22.6	24.6
	Hennepin	5,098	1 in 30 miles or 30 mins	722	5,098	100.0	0	0.0	1.1	1.7
	Houston	192	1 in 30 miles or 30 mins	2	192	100.0	0	0.0	5.8	6.3
	Hubbard	110	1 in 30 miles or 30 mins	1	110	100.0	0	0.0	11.1	12.0
	Isanti	226	1 in 30 miles or 30 mins	9	226	100.0	0	0.0	5.3	5.8
	Itasca	216	1 in 30 miles or 30 mins	9	171	79.2	45	20.8	16.5	18.0
	Jackson	107	1 in 30 miles or 30 mins	0	42	39.3	65	60.7	34.2	37.2
	Kanabec	347	1 in 30 miles or 30 mins	1	347	100.0	0	0.0	6.5	7.0
	Kandiyohi	231	1 in 30 miles or 30 mins	11	231	100.0	0	0.0	7.9	8.6
	Kittson	356	1 in 30 miles or 30 mins	0	0	0.0	356	100.0	51.5	56.4
	Koochiching	219	1 in 30 miles or 30 mins	2	160	73.1	59	26.9	18.1	19.7
	Lac qui Parle	265	1 in 30 miles or 30 mins	0	65	24.5	200	75.5	36.4	39.7
	Lake	213	1 in 30 miles or 30 mins	0	116	54.5	97	45.5	34.4	37.5
	Lake of the Woods	339	1 in 30 miles or 30 mins	0	0	0.0	339	100.0	48.0	52.4
	Le Sueur	145	1 in 30 miles or 30 mins	1	145	100.0	0	0.0	10.0	10.9

Access Detail By County

July 1, 2024

Created by...
Medica

Access Analysis
Licensed Psychologists
Eligible / Provider Groups
National Proxy Census (Medica Choice Passport MNN003)
Medica Choice Passport MNN003
Licensed Psychologists (Medica Regional Service Area)

All Eligibles										
State Name	County	Eligible	Provider	Counts	With Access		Without Access		Average Distance	Average Time
		#	Standard	#	#	%	#	%	1	1
Minnesota	Lincoln	118	1 in 30 miles or 30 mins	0	75	63.6	43	36.4	27.9	30.4
	Lyon	136	1 in 30 miles or 30 mins	4	136	100.0	0	0.0	9.0	9.7
	Mahnomen	220	1 in 30 miles or 30 mins	0	77	35.0	143	65.0	33.0	35.9
	Marshall	388	1 in 30 miles or 30 mins	0	264	68.0	124	32.0	26.1	28.4
	Martin	200	1 in 30 miles or 30 mins	2	200	100.0	0	0.0	8.1	8.8
	McLeod	199	1 in 30 miles or 30 mins	4	199	100.0	0	0.0	9.3	10.1
	Meeker	512	1 in 30 miles or 30 mins	1	512	100.0	0	0.0	8.4	9.2
	Mille Lacs	305	1 in 30 miles or 30 mins	3	305	100.0	0	0.0	6.1	6.6
	Morrison	187	1 in 30 miles or 30 mins	2	187	100.0	0	0.0	9.8	10.6
	Mower	458	1 in 30 miles or 30 mins	7	456	99.6	2	0.4	7.4	8.0
	Murray	321	1 in 30 miles or 30 mins	0	89	27.7	232	72.3	32.3	35.1
	Nicollet	161	1 in 30 miles or 30 mins	4	161	100.0	0	0.0	4.1	4.4
	Nobles	268	1 in 30 miles or 30 mins	0	115	42.9	153	57.1	27.8	30.3
	Norman	286	1 in 30 miles or 30 mins	0	58	20.3	228	79.7	35.8	39.4
	Olmsted	706	1 in 30 miles or 30 mins	82	706	100.0	0	0.0	3.7	4.1
	Otter Tail	302	1 in 30 miles or 30 mins	9	302	100.0	0	0.0	9.8	10.7
	Pennington	145	1 in 30 miles or 30 mins	6	145	100.0	0	0.0	5.2	5.7
	Pine	298	1 in 30 miles or 30 mins	2	286	96.0	12	4.0	12.9	14.1
	Pipestone	106	1 in 30 miles or 30 mins	0	89	84.0	17	16.0	25.4	27.7
	Polk	156	1 in 30 miles or 30 mins	1	89	57.1	67	42.9	25.8	28.1
	Pope	232	1 in 30 miles or 30 mins	1	232	100.0	0	0.0	8.3	9.0
	Ramsey	2,586	1 in 30 miles or 30 mins	332	2,586	100.0	0	0.0	1.1	1.7
	Red Lake	346	1 in 30 miles or 30 mins	0	297	85.8	49	14.2	22.4	24.4
	Redwood	335	1 in 30 miles or 30 mins	2	328	97.9	7	2.1	13.3	14.5
	Renville	157	1 in 30 miles or 30 mins	0	157	100.0	0	0.0	18.0	19.5
	Rice	308	1 in 30 miles or 30 mins	12	308	100.0	0	0.0	4.7	5.1
	Rock	440	1 in 30 miles or 30 mins	3	440	100.0	0	0.0	6.5	7.1
	Roseau	347	1 in 30 miles or 30 mins	1	323	93.1	24	6.9	15.5	16.9
	Scott	601	1 in 30 miles or 30 mins	20	601	100.0	0	0.0	4.1	4.5
	Sherburne	498	1 in 30 miles or 30 mins	9	498	100.0	0	0.0	5.4	5.9
	Sibley	167	1 in 30 miles or 30 mins	0	167	100.0	0	0.0	19.3	21.0
	St. Louis	919	1 in 30 miles or 30 mins	71	877	95.4	42	4.6	10.7	11.7
	Stearns	798	1 in 30 miles or 30 mins	67	796	99.7	2	0.3	10.6	11.6
	Steele	191	1 in 30 miles or 30 mins	1	191	100.0	0	0.0	6.4	7.0
	Stevens	199	1 in 30 miles or 30 mins	2	199	100.0	0	0.0	6.9	7.5
	Swift	102	1 in 30 miles or 30 mins	0	77	75.5	25	24.5	26.5	28.9
	Todd	286	1 in 30 miles or 30 mins	3	286	100.0	0	0.0	11.0	12.0
	Traverse	259	1 in 30 miles or 30 mins	0	62	23.9	197	76.1	33.1	36.1
	Wabasha	104	1 in 30 miles or 30 mins	1	104	100.0	0	0.0	13.9	15.2
	Wadena	167	1 in 30 miles or 30 mins	1	167	100.0	0	0.0	8.9	9.7

Licensed Marriage and Family Therapists/Medica Choice Passport/MNN003

July 1, 2024

Created by...
Medica

Medica Choice Passport MNN003
Licensed Marriage and Family Therapists

1,809 providers at 748 locations

■ All providers

Licensed Marriage and Family Therapists

Employee Group

National Proxy Census (Medica Choice
Passport MNN003)

Provider Group

Medica Choice Passport MNN003
Licensed Marriage and Family
Therapists (Medica Regional Service
Area)

35,677 eligible locations

◆ With access (31,999)

● Without access (3,678)

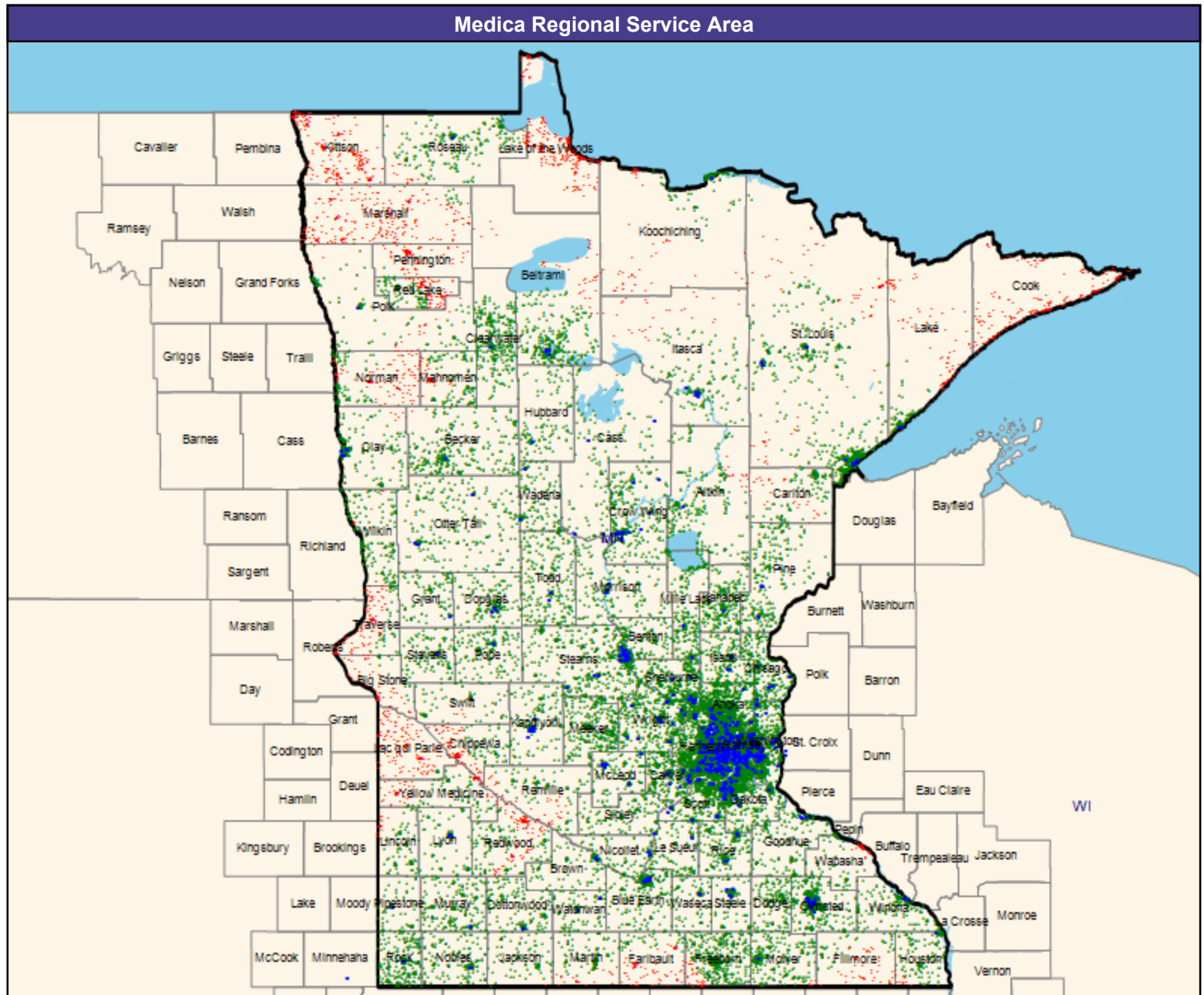
The Access Standard is defined as
(National Proxy Census (Medica Choice
Passport MNN003)) eligibles accessing:

1 (Medica Choice Passport MNN003
Licensed Marriage and Family
Therapists (Medica Regional Service
Area)) provider in 30 miles or 30
minutes

Service Areas

□ Medica Choice Passport MNN003

63.02 miles



Access Detail By County

July 1, 2024

Created by...
Medica

Access Analysis
Licensed Marriage and Family
Therapists
Eligible / Provider Groups
National Proxy Census (Medica Choice
Passport MNN003)
Medica Choice Passport MNN003
Licensed Marriage and Family
Therapists (Medica Regional
Service Area)

All Eligibles										
State Name	County	Eligible	Provider	Counts	With Access		Without Access		Average Distance	Average Time
		#	Standard	#	#	%	#	%	1	1
Minnesota	Aitkin	287	1 in 30 miles or 30 mins	1	270	94.1	17	5.9	15.9	17.3
	Anoka	1,740	1 in 30 miles or 30 mins	107	1,740	100.0	0	0.0	2.4	2.9
	Becker	364	1 in 30 miles or 30 mins	1	362	99.5	2	0.5	10.5	11.4
	Beltrami	450	1 in 30 miles or 30 mins	7	406	90.2	44	9.8	12.3	13.3
	Benton	243	1 in 30 miles or 30 mins	10	243	100.0	0	0.0	6.2	6.7
	Big Stone	101	1 in 30 miles or 30 mins	0	22	21.8	79	78.2	34.9	38.0
	Blue Earth	347	1 in 30 miles or 30 mins	27	347	100.0	0	0.0	6.2	6.7
	Brown	135	1 in 30 miles or 30 mins	4	135	100.0	0	0.0	10.6	11.5
	Carlton	180	1 in 30 miles or 30 mins	0	150	83.3	30	16.7	23.1	25.1
	Carver	795	1 in 30 miles or 30 mins	53	795	100.0	0	0.0	3.1	3.4
	Cass	144	1 in 30 miles or 30 mins	3	143	99.3	1	0.7	12.9	14.0
	Chippewa	266	1 in 30 miles or 30 mins	0	73	27.4	193	72.6	31.1	33.9
	Chisago	271	1 in 30 miles or 30 mins	15	271	100.0	0	0.0	5.1	5.5
	Clay	324	1 in 30 miles or 30 mins	15	319	98.5	5	1.5	8.0	8.8
	Clearwater	387	1 in 30 miles or 30 mins	1	387	100.0	0	0.0	10.9	11.8
	Cook	212	1 in 30 miles or 30 mins	0	0	0.0	212	100.0	88.8	96.9
	Cottonwood	255	1 in 30 miles or 30 mins	2	254	99.6	1	0.4	11.1	12.1
	Crow Wing	348	1 in 30 miles or 30 mins	22	348	100.0	0	0.0	6.3	6.8
	Dakota	1,818	1 in 30 miles or 30 mins	144	1,818	100.0	0	0.0	2.2	2.7
	Dodge	218	1 in 30 miles or 30 mins	0	218	100.0	0	0.0	14.7	16.6
	Douglas	191	1 in 30 miles or 30 mins	8	191	100.0	0	0.0	6.7	7.3
	Faribault	151	1 in 30 miles or 30 mins	0	46	30.5	105	69.5	34.4	37.5
	Fillmore	112	1 in 30 miles or 30 mins	0	60	53.6	52	46.4	29.7	32.3
	Freeborn	668	1 in 30 miles or 30 mins	0	635	95.1	33	4.9	21.3	23.2
	Goodhue	227	1 in 30 miles or 30 mins	3	227	100.0	0	0.0	11.5	12.7
	Grant	127	1 in 30 miles or 30 mins	1	127	100.0	0	0.0	15.1	16.4
	Hennepin	5,098	1 in 30 miles or 30 mins	598	5,098	100.0	0	0.0	1.4	2.0
	Houston	192	1 in 30 miles or 30 mins	1	178	92.7	14	7.3	15.3	16.6
	Hubbard	110	1 in 30 miles or 30 mins	1	110	100.0	0	0.0	10.4	11.3
	Isanti	226	1 in 30 miles or 30 mins	8	226	100.0	0	0.0	5.1	5.6
	Itasca	216	1 in 30 miles or 30 mins	10	186	86.1	30	13.9	14.3	15.6
	Jackson	107	1 in 30 miles or 30 mins	0	105	98.1	2	1.9	17.3	18.8
	Kanabec	347	1 in 30 miles or 30 mins	3	347	100.0	0	0.0	6.6	7.2
	Kandiyohi	231	1 in 30 miles or 30 mins	30	231	100.0	0	0.0	5.5	6.0
	Kittson	356	1 in 30 miles or 30 mins	0	0	0.0	356	100.0	53.5	58.5
	Koochiching	219	1 in 30 miles or 30 mins	1	157	71.7	62	28.3	18.0	19.6
	Lac qui Parle	265	1 in 30 miles or 30 mins	0	8	3.0	257	97.0	42.9	46.8
	Lake	213	1 in 30 miles or 30 mins	2	119	55.9	94	44.1	22.4	24.4
	Lake of the Woods	339	1 in 30 miles or 30 mins	0	0	0.0	339	100.0	48.4	52.7
	Le Sueur	145	1 in 30 miles or 30 mins	6	145	100.0	0	0.0	6.5	7.0

Access Detail By County

July 1, 2024

Created by...
Medica

Access Analysis
Licensed Marriage and Family
Therapists
Eligible / Provider Groups
National Proxy Census (Medica Choice
Passport MNN003)
Medica Choice Passport MNN003
Licensed Marriage and Family
Therapists (Medica Regional
Service Area)

All Eligibles										
State Name	County	Eligible	Provider	Counts	With Access		Without Access		Average Distance	Average Time
		#	Standard	#	#	%	#	%	1	1
Minnesota	Lincoln	118	1 in 30 miles or 30 mins	0	97	82.2	21	17.8	24.4	26.6
	Lyon	136	1 in 30 miles or 30 mins	2	136	100.0	0	0.0	9.1	9.9
	Mahnomen	220	1 in 30 miles or 30 mins	0	128	58.2	92	41.8	28.6	31.2
	Marshall	388	1 in 30 miles or 30 mins	0	12	3.1	376	96.9	40.7	44.3
	Martin	200	1 in 30 miles or 30 mins	0	177	88.5	23	11.5	25.5	27.8
	McLeod	199	1 in 30 miles or 30 mins	15	199	100.0	0	0.0	4.0	4.3
	Meeker	512	1 in 30 miles or 30 mins	0	512	100.0	0	0.0	14.4	15.7
	Mille Lacs	305	1 in 30 miles or 30 mins	5	305	100.0	0	0.0	10.3	11.2
	Morrison	187	1 in 30 miles or 30 mins	8	187	100.0	0	0.0	9.2	10.0
	Mower	458	1 in 30 miles or 30 mins	1	449	98.0	9	2.0	8.4	9.1
	Murray	321	1 in 30 miles or 30 mins	1	321	100.0	0	0.0	13.6	14.8
	Nicollet	161	1 in 30 miles or 30 mins	5	161	100.0	0	0.0	4.8	5.2
	Nobles	268	1 in 30 miles or 30 mins	2	268	100.0	0	0.0	7.9	8.6
	Norman	286	1 in 30 miles or 30 mins	0	88	30.8	198	69.2	33.0	36.1
	Olmsted	706	1 in 30 miles or 30 mins	27	706	100.0	0	0.0	4.1	4.5
	Otter Tail	302	1 in 30 miles or 30 mins	5	302	100.0	0	0.0	11.1	12.1
	Pennington	145	1 in 30 miles or 30 mins	0	2	1.4	143	98.6	40.1	43.7
	Pine	298	1 in 30 miles or 30 mins	8	297	99.7	1	0.3	9.4	10.2
	Pipestone	106	1 in 30 miles or 30 mins	1	106	100.0	0	0.0	7.4	8.0
	Polk	156	1 in 30 miles or 30 mins	1	130	83.3	26	16.7	19.2	20.9
	Pope	232	1 in 30 miles or 30 mins	2	232	100.0	0	0.0	8.2	8.9
	Ramsey	2,586	1 in 30 miles or 30 mins	302	2,586	100.0	0	0.0	0.9	1.4
	Red Lake	346	1 in 30 miles or 30 mins	0	208	60.1	138	39.9	27.7	30.1
	Redwood	335	1 in 30 miles or 30 mins	0	158	47.2	177	52.8	29.3	31.9
	Renville	157	1 in 30 miles or 30 mins	0	121	77.1	36	22.9	25.5	27.7
	Rice	308	1 in 30 miles or 30 mins	9	308	100.0	0	0.0	4.3	4.7
	Rock	440	1 in 30 miles or 30 mins	2	440	100.0	0	0.0	6.5	7.1
	Roseau	347	1 in 30 miles or 30 mins	1	323	93.1	24	6.9	15.6	16.9
	Scott	601	1 in 30 miles or 30 mins	21	601	100.0	0	0.0	3.3	3.7
	Sherburne	498	1 in 30 miles or 30 mins	31	498	100.0	0	0.0	3.8	4.1
	Sibley	167	1 in 30 miles or 30 mins	0	167	100.0	0	0.0	13.4	14.6
	St. Louis	919	1 in 30 miles or 30 mins	23	819	89.1	100	10.9	11.1	12.3
	Stearns	798	1 in 30 miles or 30 mins	93	798	100.0	0	0.0	6.7	7.3
	Steele	191	1 in 30 miles or 30 mins	6	191	100.0	0	0.0	4.8	5.2
	Stevens	199	1 in 30 miles or 30 mins	3	199	100.0	0	0.0	6.8	7.4
	Swift	102	1 in 30 miles or 30 mins	0	79	77.5	23	22.5	26.2	28.5
	Todd	286	1 in 30 miles or 30 mins	3	286	100.0	0	0.0	10.2	11.1
	Traverse	259	1 in 30 miles or 30 mins	0	39	15.1	220	84.9	35.1	38.2
	Wabasha	104	1 in 30 miles or 30 mins	0	75	72.1	29	27.9	22.9	25.0
	Wadena	167	1 in 30 miles or 30 mins	4	167	100.0	0	0.0	6.9	7.5

Licensed Professional Counselors/Medica Choice Passport/MNN003

July 1, 2024

Created by...
Medica

Medica Choice Passport MNN003
Licensed Professional Counselors

2,613 providers at 913 locations

■ All providers

Licensed Professional Counselors

Employee Group

National Proxy Census (Medica Choice
Passport MNN003)

Provider Group

Medica Choice Passport MNN003
Licensed Professional Counselors
(Medica Regional Service Area)

35,677 eligible locations

◆ With access (33,316)

● Without access (2,361)

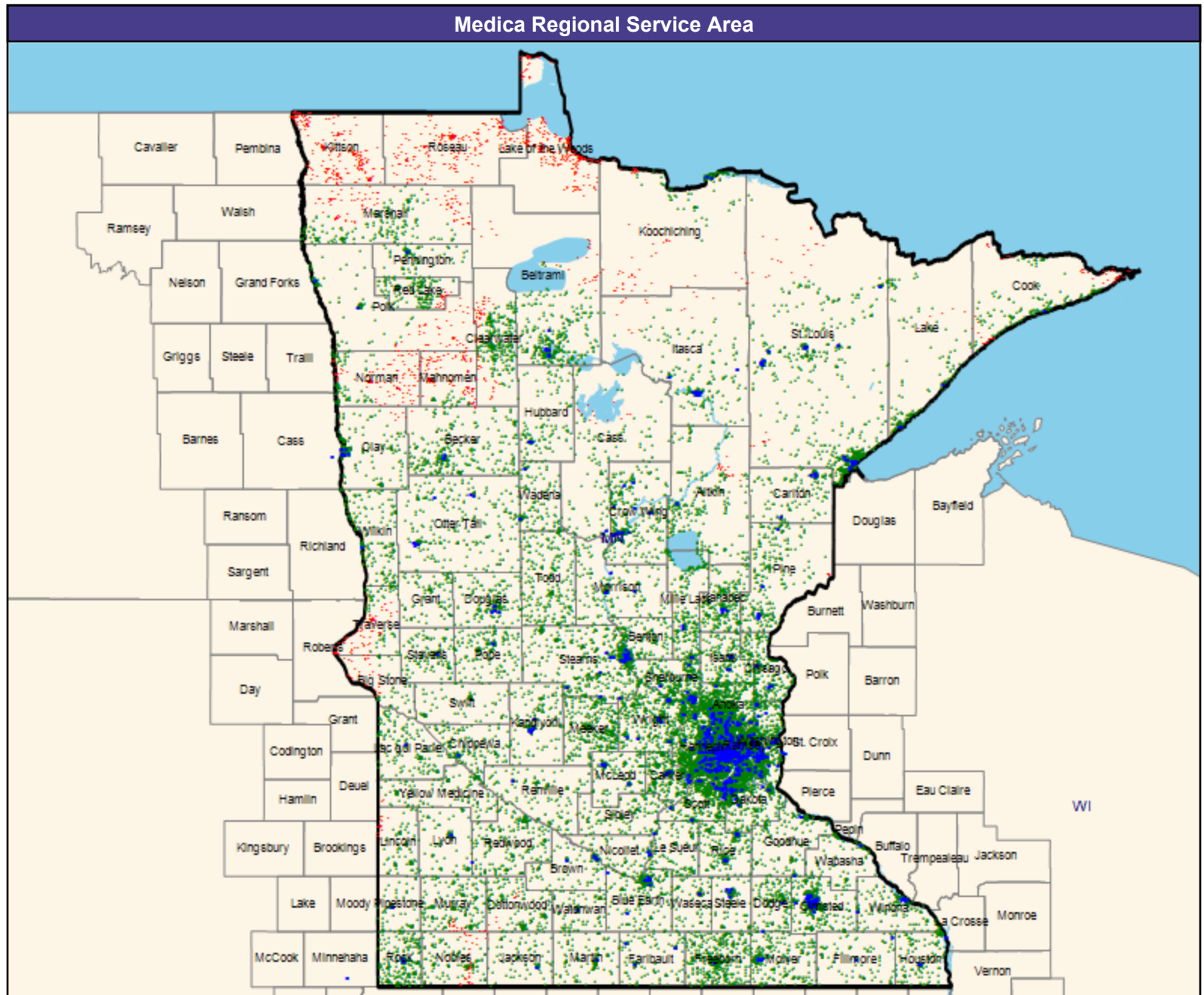
The Access Standard is defined as
(National Proxy Census (Medica Choice
Passport MNN003)) eligibles accessing:

1 (Medica Choice Passport MNN003
Licensed Professional Counselors
(Medica Regional Service Area))
provider in 30 miles or 30 minutes

Service Areas

□ Medica Choice Passport MNN003

63.02 miles



Access Detail By County

July 1, 2024

Created by...
Medica

Access Analysis
Licensed Professional Counselors
Eligible / Provider Groups
National Proxy Census (Medica Choice Passport MNN003)
Medica Choice Passport MNN003
Licensed Professional Counselors (Medica Regional Service Area)

All Eligibles										
State Name	County	Eligible	Provider	Counts	With Access		Without Access		Average Distance	Average Time
		#	Standard	#	#	%	#	%	1	1
Minnesota	Aitkin	287	1 in 30 miles or 30 mins	1	269	93.7	18	6.3	16.3	17.8
	Anoka	1,740	1 in 30 miles or 30 mins	133	1,740	100.0	0	0.0	2.3	2.7
	Becker	364	1 in 30 miles or 30 mins	5	359	98.6	5	1.4	9.9	10.7
	Beltrami	450	1 in 30 miles or 30 mins	15	420	93.3	30	6.7	10.0	10.8
	Benton	243	1 in 30 miles or 30 mins	16	243	100.0	0	0.0	6.2	6.8
	Big Stone	101	1 in 30 miles or 30 mins	0	62	61.4	39	38.6	29.1	31.7
	Blue Earth	347	1 in 30 miles or 30 mins	34	347	100.0	0	0.0	4.7	5.1
	Brown	135	1 in 30 miles or 30 mins	5	135	100.0	0	0.0	5.8	6.3
	Carlton	180	1 in 30 miles or 30 mins	7	180	100.0	0	0.0	5.7	6.1
	Carver	795	1 in 30 miles or 30 mins	55	795	100.0	0	0.0	4.0	4.4
	Cass	144	1 in 30 miles or 30 mins	1	131	91.0	13	9.0	19.3	21.0
	Chippewa	266	1 in 30 miles or 30 mins	1	266	100.0	0	0.0	8.0	8.7
	Chisago	271	1 in 30 miles or 30 mins	14	271	100.0	0	0.0	5.6	6.0
	Clay	324	1 in 30 miles or 30 mins	39	319	98.5	5	1.5	7.7	8.3
	Clearwater	387	1 in 30 miles or 30 mins	0	315	81.4	72	18.6	25.1	27.3
	Cook	212	1 in 30 miles or 30 mins	1	160	75.5	52	24.5	20.1	21.9
	Cottonwood	255	1 in 30 miles or 30 mins	0	242	94.9	13	5.1	21.8	23.8
	Crow Wing	348	1 in 30 miles or 30 mins	21	348	100.0	0	0.0	5.2	5.6
	Dakota	1,818	1 in 30 miles or 30 mins	216	1,818	100.0	0	0.0	1.9	2.3
	Dodge	218	1 in 30 miles or 30 mins	3	218	100.0	0	0.0	5.9	6.4
	Douglas	191	1 in 30 miles or 30 mins	12	191	100.0	0	0.0	7.0	7.6
	Faribault	151	1 in 30 miles or 30 mins	3	151	100.0	0	0.0	6.2	6.8
	Fillmore	112	1 in 30 miles or 30 mins	14	112	100.0	0	0.0	11.4	12.4
	Freeborn	668	1 in 30 miles or 30 mins	1	668	100.0	0	0.0	6.9	7.5
	Goodhue	227	1 in 30 miles or 30 mins	6	227	100.0	0	0.0	9.0	9.8
	Grant	127	1 in 30 miles or 30 mins	0	127	100.0	0	0.0	22.6	24.7
	Hennepin	5,098	1 in 30 miles or 30 mins	772	5,098	100.0	0	0.0	1.3	1.9
	Houston	192	1 in 30 miles or 30 mins	2	192	100.0	0	0.0	6.6	7.1
	Hubbard	110	1 in 30 miles or 30 mins	13	110	100.0	0	0.0	10.8	11.8
	Isanti	226	1 in 30 miles or 30 mins	19	226	100.0	0	0.0	4.7	5.1
	Itasca	216	1 in 30 miles or 30 mins	22	200	92.6	16	7.4	11.0	12.0
	Jackson	107	1 in 30 miles or 30 mins	1	106	99.1	1	0.9	11.5	12.5
	Kanabec	347	1 in 30 miles or 30 mins	5	347	100.0	0	0.0	5.7	6.2
	Kandiyohi	231	1 in 30 miles or 30 mins	40	231	100.0	0	0.0	5.7	6.1
	Kittson	356	1 in 30 miles or 30 mins	0	0	0.0	356	100.0	57.1	62.5
	Koochiching	219	1 in 30 miles or 30 mins	4	160	73.1	59	26.9	16.5	17.9
	Lac qui Parle	265	1 in 30 miles or 30 mins	1	265	100.0	0	0.0	9.3	10.1
	Lake	213	1 in 30 miles or 30 mins	5	207	97.2	6	2.8	7.9	8.5
	Lake of the Woods	339	1 in 30 miles or 30 mins	0	0	0.0	339	100.0	67.1	73.2
	Le Sueur	145	1 in 30 miles or 30 mins	2	145	100.0	0	0.0	8.1	8.8

Access Detail By County

July 1, 2024

Created by...
Medica

Access Analysis
Licensed Professional Counselors
Eligible / Provider Groups
National Proxy Census (Medica Choice Passport MNN003)
Medica Choice Passport MNN003
Licensed Professional Counselors (Medica Regional Service Area)

All Eligibles										
State Name	County	Eligible	Provider	Counts	With Access		Without Access		Average Distance	Average Time
		#	Standard	#	#	%	#	%	1	1
Minnesota	Lincoln	118	1 in 30 miles or 30 mins	0	97	82.2	21	17.8	24.9	27.1
	Lyon	136	1 in 30 miles or 30 mins	4	136	100.0	0	0.0	7.4	8.0
	Mahnomen	220	1 in 30 miles or 30 mins	0	44	20.0	176	80.0	34.2	37.2
	Marshall	388	1 in 30 miles or 30 mins	0	252	64.9	136	35.1	26.5	28.9
	Martin	200	1 in 30 miles or 30 mins	2	200	100.0	0	0.0	7.8	8.4
	McLeod	199	1 in 30 miles or 30 mins	8	199	100.0	0	0.0	5.1	5.5
	Meeker	512	1 in 30 miles or 30 mins	1	512	100.0	0	0.0	12.4	13.5
	Mille Lacs	305	1 in 30 miles or 30 mins	13	305	100.0	0	0.0	10.1	11.0
	Morrison	187	1 in 30 miles or 30 mins	9	187	100.0	0	0.0	8.1	8.8
	Mower	458	1 in 30 miles or 30 mins	10	458	100.0	0	0.0	6.9	7.5
	Murray	321	1 in 30 miles or 30 mins	0	305	95.0	16	5.0	23.4	25.5
	Nicollet	161	1 in 30 miles or 30 mins	7	161	100.0	0	0.0	4.4	4.8
	Nobles	268	1 in 30 miles or 30 mins	0	162	60.4	106	39.6	26.1	28.4
	Norman	286	1 in 30 miles or 30 mins	0	89	31.1	197	68.9	33.1	36.1
	Olmsted	706	1 in 30 miles or 30 mins	95	706	100.0	0	0.0	2.9	3.2
	Otter Tail	302	1 in 30 miles or 30 mins	10	302	100.0	0	0.0	9.5	10.4
	Pennington	145	1 in 30 miles or 30 mins	4	145	100.0	0	0.0	5.2	5.7
	Pine	298	1 in 30 miles or 30 mins	11	293	98.3	5	1.7	8.0	8.7
	Pipestone	106	1 in 30 miles or 30 mins	2	106	100.0	0	0.0	7.3	7.9
	Polk	156	1 in 30 miles or 30 mins	6	103	66.0	53	34.0	17.7	19.3
	Pope	232	1 in 30 miles or 30 mins	2	232	100.0	0	0.0	8.2	8.9
	Ramsey	2,586	1 in 30 miles or 30 mins	433	2,586	100.0	0	0.0	0.9	1.4
	Red Lake	346	1 in 30 miles or 30 mins	0	297	85.8	49	14.2	22.1	24.0
	Redwood	335	1 in 30 miles or 30 mins	1	335	100.0	0	0.0	18.0	19.6
	Renville	157	1 in 30 miles or 30 mins	1	157	100.0	0	0.0	14.8	16.1
	Rice	308	1 in 30 miles or 30 mins	18	308	100.0	0	0.0	4.6	5.0
	Rock	440	1 in 30 miles or 30 mins	14	440	100.0	0	0.0	6.3	6.8
	Roseau	347	1 in 30 miles or 30 mins	0	0	0.0	347	100.0	58.6	63.9
	Scott	601	1 in 30 miles or 30 mins	20	601	100.0	0	0.0	3.9	4.3
	Sherburne	498	1 in 30 miles or 30 mins	43	498	100.0	0	0.0	3.3	3.6
	Sibley	167	1 in 30 miles or 30 mins	0	167	100.0	0	0.0	13.4	14.6
	St. Louis	919	1 in 30 miles or 30 mins	80	888	96.6	31	3.4	7.2	8.1
	Stearns	798	1 in 30 miles or 30 mins	87	798	100.0	0	0.0	7.1	7.7
	Steele	191	1 in 30 miles or 30 mins	7	191	100.0	0	0.0	4.1	4.5
	Stevens	199	1 in 30 miles or 30 mins	2	199	100.0	0	0.0	6.9	7.5
	Swift	102	1 in 30 miles or 30 mins	0	102	100.0	0	0.0	22.4	24.4
	Todd	286	1 in 30 miles or 30 mins	0	285	99.7	1	0.3	21.5	23.5
	Traverse	259	1 in 30 miles or 30 mins	0	62	23.9	197	76.1	33.1	36.1
	Wabasha	104	1 in 30 miles or 30 mins	1	104	100.0	0	0.0	11.5	12.5
	Wadena	167	1 in 30 miles or 30 mins	21	167	100.0	0	0.0	7.6	8.3

Licensed Social Workers/Medica Choice Passport/MNN003

July 1, 2024

Created by...
Medica

Medica Choice Passport MNN003
Licensed Social Workers

3,299 providers at 1,105 locations

■ All providers

Licensed Social Workers

Employee Group

National Proxy Census (Medica Choice
Passport MNN003)

Provider Group

Medica Choice Passport MNN003
Licensed Social Workers (Medica
Regional Service Area)

35,677 eligible locations

◆ With access (34,786)

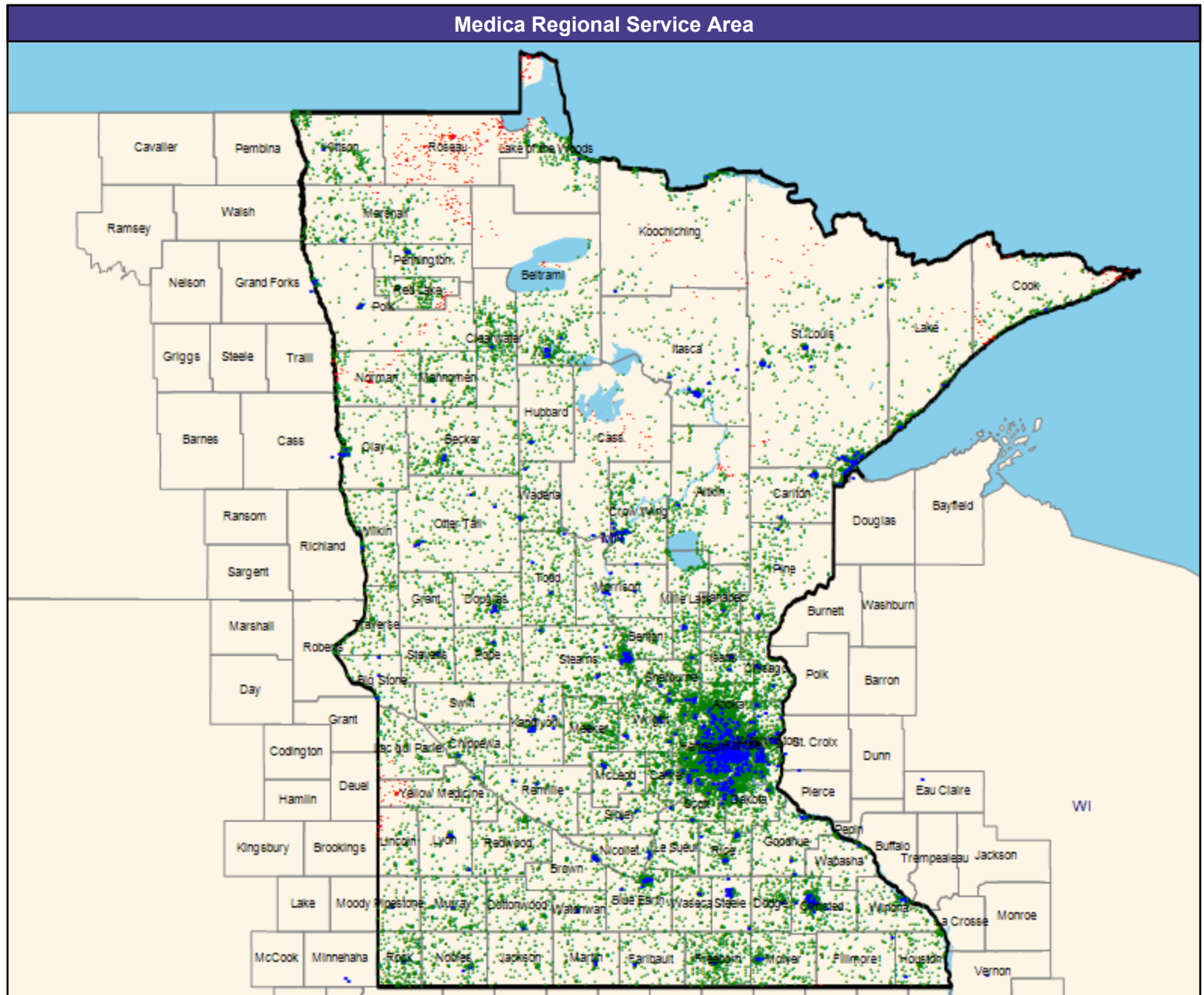
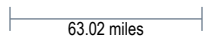
● Without access (891)

The Access Standard is defined as
(National Proxy Census (Medica Choice
Passport MNN003)) eligibles accessing:

1 (Medica Choice Passport MNN003
Licensed Social Workers (Medica
Regional Service Area)) provider in 30
miles or 30 minutes

Service Areas

□ Medica Choice Passport MNN003



Access Detail By County

July 1, 2024

Created by...
Medica

Access Analysis
 Licensed Social Workers
 Eligible / Provider Groups
 National Proxy Census (Medica Choice
 Passport MNN003)
 Medica Choice Passport MNN003
 Licensed Social Workers (Medica
 Regional Service Area)

All Eligibles										
State Name	County	Eligible	Provider	Counts	With Access		Without Access		Average Distance	Average Time
		#	Standard	#	#	%	#	%	1	1
Minnesota	Aitkin	287	1 in 30 miles or 30 mins	1	268	93.4	19	6.6	16.1	17.6
	Anoka	1,740	1 in 30 miles or 30 mins	117	1,740	100.0	0	0.0	2.7	3.2
	Becker	364	1 in 30 miles or 30 mins	10	364	100.0	0	0.0	9.1	9.9
	Beltrami	450	1 in 30 miles or 30 mins	31	437	97.1	13	2.9	8.8	9.6
	Benton	243	1 in 30 miles or 30 mins	8	243	100.0	0	0.0	6.4	7.0
	Big Stone	101	1 in 30 miles or 30 mins	3	101	100.0	0	0.0	6.1	6.6
	Blue Earth	347	1 in 30 miles or 30 mins	60	347	100.0	0	0.0	4.8	5.2
	Brown	135	1 in 30 miles or 30 mins	12	135	100.0	0	0.0	10.3	11.1
	Carlton	180	1 in 30 miles or 30 mins	11	180	100.0	0	0.0	5.6	6.1
	Carver	795	1 in 30 miles or 30 mins	79	795	100.0	0	0.0	3.3	3.6
	Cass	144	1 in 30 miles or 30 mins	2	105	72.9	39	27.1	22.5	24.5
	Chippewa	266	1 in 30 miles or 30 mins	2	266	100.0	0	0.0	6.8	7.3
	Chisago	271	1 in 30 miles or 30 mins	6	271	100.0	0	0.0	5.7	6.1
	Clay	324	1 in 30 miles or 30 mins	34	324	100.0	0	0.0	7.8	8.5
	Clearwater	387	1 in 30 miles or 30 mins	1	387	100.0	0	0.0	10.6	11.5
	Cook	212	1 in 30 miles or 30 mins	4	156	73.6	56	26.4	20.1	21.8
	Cottonwood	255	1 in 30 miles or 30 mins	1	255	100.0	0	0.0	10.6	11.5
	Crow Wing	348	1 in 30 miles or 30 mins	35	348	100.0	0	0.0	10.3	11.2
	Dakota	1,818	1 in 30 miles or 30 mins	169	1,818	100.0	0	0.0	2.2	2.6
	Dodge	218	1 in 30 miles or 30 mins	4	218	100.0	0	0.0	6.3	6.8
	Douglas	191	1 in 30 miles or 30 mins	23	191	100.0	0	0.0	7.0	7.6
	Faribault	151	1 in 30 miles or 30 mins	2	151	100.0	0	0.0	12.9	14.0
	Fillmore	112	1 in 30 miles or 30 mins	10	111	99.1	1	0.9	17.4	19.0
	Freeborn	668	1 in 30 miles or 30 mins	5	668	100.0	0	0.0	7.1	7.7
	Goodhue	227	1 in 30 miles or 30 mins	7	227	100.0	0	0.0	7.3	8.0
	Grant	127	1 in 30 miles or 30 mins	0	127	100.0	0	0.0	22.4	24.4
	Hennepin	5,098	1 in 30 miles or 30 mins	1,131	5,098	100.0	0	0.0	1.2	1.7
	Houston	192	1 in 30 miles or 30 mins	1	192	100.0	0	0.0	14.3	15.5
	Hubbard	110	1 in 30 miles or 30 mins	11	110	100.0	0	0.0	10.8	11.7
	Isanti	226	1 in 30 miles or 30 mins	11	226	100.0	0	0.0	5.3	5.8
	Itasca	216	1 in 30 miles or 30 mins	32	209	96.8	7	3.2	9.4	10.2
	Jackson	107	1 in 30 miles or 30 mins	0	107	100.0	0	0.0	17.1	18.6
	Kanabec	347	1 in 30 miles or 30 mins	1	347	100.0	0	0.0	6.8	7.4
	Kandiyohi	231	1 in 30 miles or 30 mins	49	231	100.0	0	0.0	4.0	4.3
	Kittson	356	1 in 30 miles or 30 mins	1	349	98.0	7	2.0	16.0	17.5
	Koochiching	219	1 in 30 miles or 30 mins	4	204	93.2	15	6.8	11.6	12.7
	Lac qui Parle	265	1 in 30 miles or 30 mins	0	259	97.7	6	2.3	20.8	22.6
	Lake	213	1 in 30 miles or 30 mins	4	207	97.2	6	2.8	7.9	8.6
	Lake of the Woods	339	1 in 30 miles or 30 mins	2	288	85.0	51	15.0	17.4	19.0
	Le Sueur	145	1 in 30 miles or 30 mins	1	145	100.0	0	0.0	8.8	9.5

Access Detail By County

July 1, 2024

Created by...
Medica

Access Analysis
 Licensed Social Workers
 Eligible / Provider Groups
 National Proxy Census (Medica Choice
 Passport MNN003)
 Medica Choice Passport MNN003
 Licensed Social Workers (Medica
 Regional Service Area)

All Eligibles										
State Name	County	Eligible	Provider	Counts	With Access		Without Access		Average Distance	Average Time
		#	Standard	#	#	%	#	%	1	1
Minnesota	Lincoln	118	1 in 30 miles or 30 mins	0	97	82.2	21	17.8	24.5	26.6
	Lyon	136	1 in 30 miles or 30 mins	15	136	100.0	0	0.0	6.1	6.7
	Mahnomen	220	1 in 30 miles or 30 mins	1	220	100.0	0	0.0	12.9	14.0
	Marshall	388	1 in 30 miles or 30 mins	1	331	85.3	57	14.7	17.6	19.1
	Martin	200	1 in 30 miles or 30 mins	2	200	100.0	0	0.0	7.6	8.2
	McLeod	199	1 in 30 miles or 30 mins	12	199	100.0	0	0.0	5.3	5.7
	Meeker	512	1 in 30 miles or 30 mins	1	512	100.0	0	0.0	7.3	8.0
	Mille Lacs	305	1 in 30 miles or 30 mins	5	305	100.0	0	0.0	9.6	10.4
	Morrison	187	1 in 30 miles or 30 mins	9	187	100.0	0	0.0	6.7	7.3
	Mower	458	1 in 30 miles or 30 mins	21	455	99.3	3	0.7	7.1	7.7
	Murray	321	1 in 30 miles or 30 mins	1	321	100.0	0	0.0	9.6	10.4
	Nicollet	161	1 in 30 miles or 30 mins	10	161	100.0	0	0.0	4.3	4.7
	Nobles	268	1 in 30 miles or 30 mins	2	268	100.0	0	0.0	7.9	8.5
	Norman	286	1 in 30 miles or 30 mins	0	179	62.6	107	37.4	26.2	28.5
	Olmsted	706	1 in 30 miles or 30 mins	151	706	100.0	0	0.0	3.0	3.3
	Otter Tail	302	1 in 30 miles or 30 mins	15	302	100.0	0	0.0	9.9	10.8
	Pennington	145	1 in 30 miles or 30 mins	9	145	100.0	0	0.0	4.7	5.1
	Pine	298	1 in 30 miles or 30 mins	10	298	100.0	0	0.0	7.6	8.2
	Pipestone	106	1 in 30 miles or 30 mins	1	106	100.0	0	0.0	7.4	8.0
	Polk	156	1 in 30 miles or 30 mins	20	143	91.7	13	8.3	13.0	14.1
	Pope	232	1 in 30 miles or 30 mins	1	232	100.0	0	0.0	8.6	9.3
	Ramsey	2,586	1 in 30 miles or 30 mins	507	2,586	100.0	0	0.0	0.8	1.3
	Red Lake	346	1 in 30 miles or 30 mins	0	301	87.0	45	13.0	21.2	23.1
	Redwood	335	1 in 30 miles or 30 mins	0	333	99.4	2	0.6	19.4	21.2
	Renville	157	1 in 30 miles or 30 mins	2	157	100.0	0	0.0	10.5	11.4
	Rice	308	1 in 30 miles or 30 mins	25	308	100.0	0	0.0	3.6	3.9
	Rock	440	1 in 30 miles or 30 mins	10	440	100.0	0	0.0	6.6	7.2
	Roseau	347	1 in 30 miles or 30 mins	0	13	3.7	334	96.3	44.2	48.2
	Scott	601	1 in 30 miles or 30 mins	22	601	100.0	0	0.0	2.8	3.1
	Sherburne	498	1 in 30 miles or 30 mins	20	498	100.0	0	0.0	4.3	4.6
	Sibley	167	1 in 30 miles or 30 mins	2	167	100.0	0	0.0	7.1	7.7
	St. Louis	919	1 in 30 miles or 30 mins	192	888	96.6	31	3.4	6.9	7.5
	Stearns	798	1 in 30 miles or 30 mins	111	798	100.0	0	0.0	5.9	6.5
	Steele	191	1 in 30 miles or 30 mins	24	191	100.0	0	0.0	2.7	2.9
	Stevens	199	1 in 30 miles or 30 mins	1	199	100.0	0	0.0	6.6	7.1
	Swift	102	1 in 30 miles or 30 mins	0	102	100.0	0	0.0	23.6	25.7
	Todd	286	1 in 30 miles or 30 mins	5	286	100.0	0	0.0	7.8	8.5
	Traverse	259	1 in 30 miles or 30 mins	0	259	100.0	0	0.0	18.5	20.1
	Wabasha	104	1 in 30 miles or 30 mins	1	104	100.0	0	0.0	11.4	12.4
	Wadena	167	1 in 30 miles or 30 mins	25	167	100.0	0	0.0	6.4	6.9

Other providers designated as licensed mental health providers/Medica Choice Passport/MNN003

July 1, 2024

Created by...
Medica

Medica Choice Passport MNN003 Other providers designated as licensed mental health providers

0 providers at 0 locations
■ All providers

Other providers designated as licensed mental health providers

Employee Group
National Proxy Census (Medica Choice Passport MNN003)

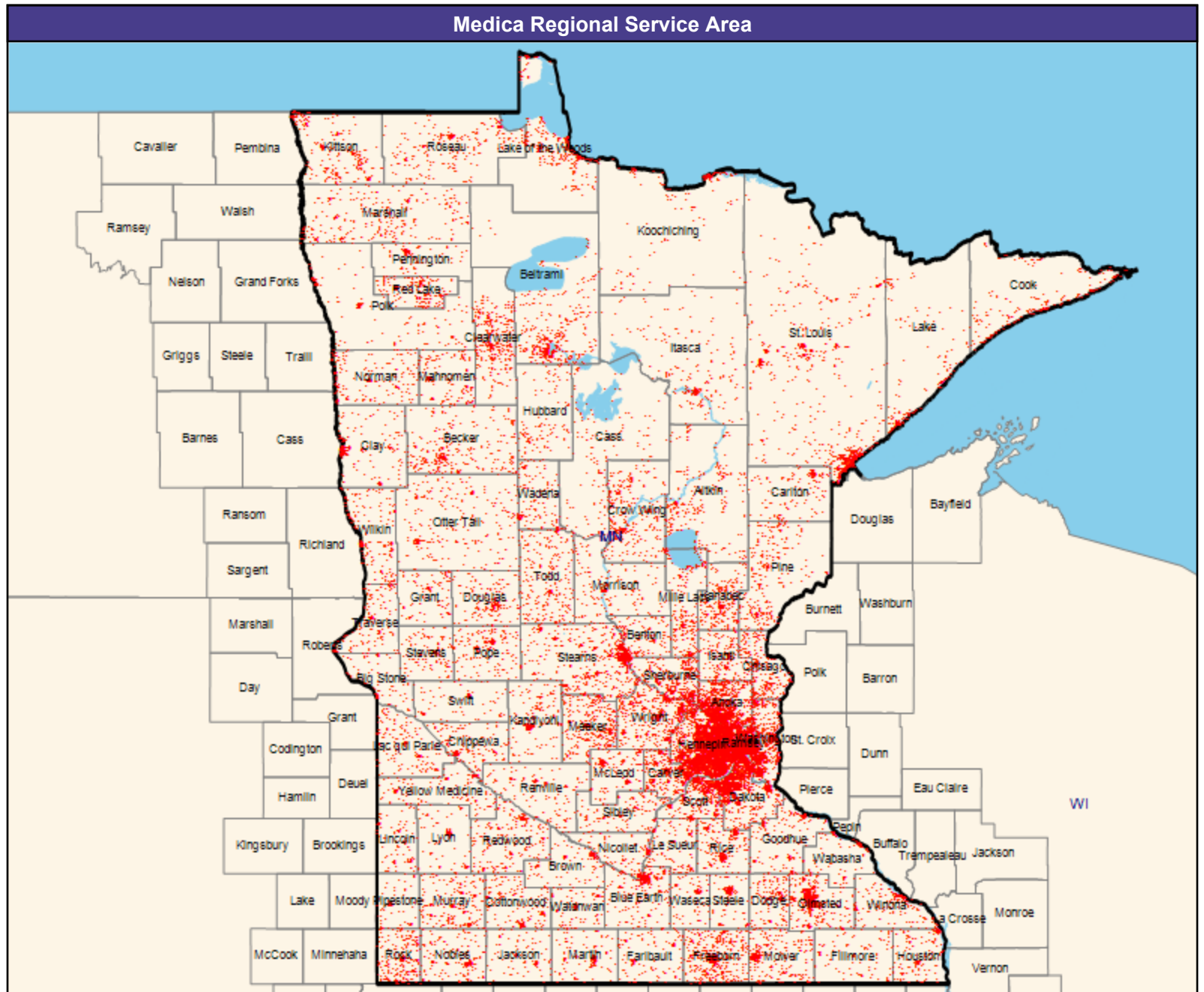
Provider Group
Medica Choice Passport MNN003
Other providers designated as licensed mental health providers (Medica Regional Service Area)

35,677 eligible locations
◆ With access (0)
● Without access (35,677)

The Access Standard is defined as (National Proxy Census (Medica Choice Passport MNN003)) eligibles accessing:
1 (Medica Choice Passport MNN003 Other providers designated as licensed mental health providers (Medica Regional Service Area)) provider in 30 miles or 30 minutes

Service Areas
 Medica Choice Passport MNN003

63.02 miles



Access Detail By County

July 1, 2024

Created by...
Medica

Access Analysis
Other providers designated as licensed mental health providers

Eligible / Provider Groups
National Proxy Census (Medica Choice Passport MNN003)
Medica Choice Passport MNN003
Other providers designated as licensed mental health providers (Medica Regional Service Area)

		All Eligibles								
State Name	County	Eligible	Provider	Counts	With Access		Without Access		Average Distance	Average Time
		#	Standard	#	#	%	#	%	1	1
Minnesota	Aitkin	287	1 in 30 miles or 30 mins	0	0	0.0	287	100.0	---	---
	Anoka	1,740	1 in 30 miles or 30 mins	0	0	0.0	1,740	100.0	---	---
	Becker	364	1 in 30 miles or 30 mins	0	0	0.0	364	100.0	---	---
	Beltrami	450	1 in 30 miles or 30 mins	0	0	0.0	450	100.0	---	---
	Benton	243	1 in 30 miles or 30 mins	0	0	0.0	243	100.0	---	---
	Big Stone	101	1 in 30 miles or 30 mins	0	0	0.0	101	100.0	---	---
	Blue Earth	347	1 in 30 miles or 30 mins	0	0	0.0	347	100.0	---	---
	Brown	135	1 in 30 miles or 30 mins	0	0	0.0	135	100.0	---	---
	Carlton	180	1 in 30 miles or 30 mins	0	0	0.0	180	100.0	---	---
	Carver	795	1 in 30 miles or 30 mins	0	0	0.0	795	100.0	---	---
	Cass	144	1 in 30 miles or 30 mins	0	0	0.0	144	100.0	---	---
	Chippewa	266	1 in 30 miles or 30 mins	0	0	0.0	266	100.0	---	---
	Chisago	271	1 in 30 miles or 30 mins	0	0	0.0	271	100.0	---	---
	Clay	324	1 in 30 miles or 30 mins	0	0	0.0	324	100.0	---	---
	Clearwater	387	1 in 30 miles or 30 mins	0	0	0.0	387	100.0	---	---
	Cook	212	1 in 30 miles or 30 mins	0	0	0.0	212	100.0	---	---
	Cottonwood	255	1 in 30 miles or 30 mins	0	0	0.0	255	100.0	---	---
	Crow Wing	348	1 in 30 miles or 30 mins	0	0	0.0	348	100.0	---	---
	Dakota	1,818	1 in 30 miles or 30 mins	0	0	0.0	1,818	100.0	---	---
	Dodge	218	1 in 30 miles or 30 mins	0	0	0.0	218	100.0	---	---
	Douglas	191	1 in 30 miles or 30 mins	0	0	0.0	191	100.0	---	---
	Faribault	151	1 in 30 miles or 30 mins	0	0	0.0	151	100.0	---	---
	Fillmore	112	1 in 30 miles or 30 mins	0	0	0.0	112	100.0	---	---
	Freeborn	668	1 in 30 miles or 30 mins	0	0	0.0	668	100.0	---	---
	Goodhue	227	1 in 30 miles or 30 mins	0	0	0.0	227	100.0	---	---
	Grant	127	1 in 30 miles or 30 mins	0	0	0.0	127	100.0	---	---
	Hennepin	5,098	1 in 30 miles or 30 mins	0	0	0.0	5,098	100.0	---	---
	Houston	192	1 in 30 miles or 30 mins	0	0	0.0	192	100.0	---	---
	Hubbard	110	1 in 30 miles or 30 mins	0	0	0.0	110	100.0	---	---
	Isanti	226	1 in 30 miles or 30 mins	0	0	0.0	226	100.0	---	---
	Itasca	216	1 in 30 miles or 30 mins	0	0	0.0	216	100.0	---	---
	Jackson	107	1 in 30 miles or 30 mins	0	0	0.0	107	100.0	---	---
	Kanabec	347	1 in 30 miles or 30 mins	0	0	0.0	347	100.0	---	---
	Kandiyohi	231	1 in 30 miles or 30 mins	0	0	0.0	231	100.0	---	---
	Kittson	356	1 in 30 miles or 30 mins	0	0	0.0	356	100.0	---	---
	Koochiching	219	1 in 30 miles or 30 mins	0	0	0.0	219	100.0	---	---
	Lac qui Parle	265	1 in 30 miles or 30 mins	0	0	0.0	265	100.0	---	---
	Lake	213	1 in 30 miles or 30 mins	0	0	0.0	213	100.0	---	---
	Lake of the Woods	339	1 in 30 miles or 30 mins	0	0	0.0	339	100.0	---	---
	Le Sueur	145	1 in 30 miles or 30 mins	0	0	0.0	145	100.0	---	---

Access Detail By County

July 1, 2024

Created by...
Medica

Access Analysis
Other providers designated as licensed mental health providers

Eligible / Provider Groups
National Proxy Census (Medica Choice Passport MNN003)
Medica Choice Passport MNN003
Other providers designated as licensed mental health providers (Medica Regional Service Area)

All Eligibles										
State Name	County	Eligible	Provider	Counts	With Access		Without Access		Average Distance	Average Time
		#	Standard	#	#	%	#	%	1	1
Minnesota	Lincoln	118	1 in 30 miles or 30 mins	0	0	0.0	118	100.0	---	---
	Lyon	136	1 in 30 miles or 30 mins	0	0	0.0	136	100.0	---	---
	Mahnomen	220	1 in 30 miles or 30 mins	0	0	0.0	220	100.0	---	---
	Marshall	388	1 in 30 miles or 30 mins	0	0	0.0	388	100.0	---	---
	Martin	200	1 in 30 miles or 30 mins	0	0	0.0	200	100.0	---	---
	McLeod	199	1 in 30 miles or 30 mins	0	0	0.0	199	100.0	---	---
	Meeker	512	1 in 30 miles or 30 mins	0	0	0.0	512	100.0	---	---
	Mille Lacs	305	1 in 30 miles or 30 mins	0	0	0.0	305	100.0	---	---
	Morrison	187	1 in 30 miles or 30 mins	0	0	0.0	187	100.0	---	---
	Mower	458	1 in 30 miles or 30 mins	0	0	0.0	458	100.0	---	---
	Murray	321	1 in 30 miles or 30 mins	0	0	0.0	321	100.0	---	---
	Nicollet	161	1 in 30 miles or 30 mins	0	0	0.0	161	100.0	---	---
	Nobles	268	1 in 30 miles or 30 mins	0	0	0.0	268	100.0	---	---
	Norman	286	1 in 30 miles or 30 mins	0	0	0.0	286	100.0	---	---
	Olmsted	706	1 in 30 miles or 30 mins	0	0	0.0	706	100.0	---	---
	Otter Tail	302	1 in 30 miles or 30 mins	0	0	0.0	302	100.0	---	---
	Pennington	145	1 in 30 miles or 30 mins	0	0	0.0	145	100.0	---	---
	Pine	298	1 in 30 miles or 30 mins	0	0	0.0	298	100.0	---	---
	Pipestone	106	1 in 30 miles or 30 mins	0	0	0.0	106	100.0	---	---
	Polk	156	1 in 30 miles or 30 mins	0	0	0.0	156	100.0	---	---
	Pope	232	1 in 30 miles or 30 mins	0	0	0.0	232	100.0	---	---
	Ramsey	2,586	1 in 30 miles or 30 mins	0	0	0.0	2,586	100.0	---	---
	Red Lake	346	1 in 30 miles or 30 mins	0	0	0.0	346	100.0	---	---
	Redwood	335	1 in 30 miles or 30 mins	0	0	0.0	335	100.0	---	---
	Renville	157	1 in 30 miles or 30 mins	0	0	0.0	157	100.0	---	---
	Rice	308	1 in 30 miles or 30 mins	0	0	0.0	308	100.0	---	---
	Rock	440	1 in 30 miles or 30 mins	0	0	0.0	440	100.0	---	---
	Roseau	347	1 in 30 miles or 30 mins	0	0	0.0	347	100.0	---	---
	Scott	601	1 in 30 miles or 30 mins	0	0	0.0	601	100.0	---	---
	Sherburne	498	1 in 30 miles or 30 mins	0	0	0.0	498	100.0	---	---
	Sibley	167	1 in 30 miles or 30 mins	0	0	0.0	167	100.0	---	---
	St. Louis	919	1 in 30 miles or 30 mins	0	0	0.0	919	100.0	---	---
	Stearns	798	1 in 30 miles or 30 mins	0	0	0.0	798	100.0	---	---
	Steele	191	1 in 30 miles or 30 mins	0	0	0.0	191	100.0	---	---
	Stevens	199	1 in 30 miles or 30 mins	0	0	0.0	199	100.0	---	---
	Swift	102	1 in 30 miles or 30 mins	0	0	0.0	102	100.0	---	---
	Todd	286	1 in 30 miles or 30 mins	0	0	0.0	286	100.0	---	---
	Traverse	259	1 in 30 miles or 30 mins	0	0	0.0	259	100.0	---	---
	Wabasha	104	1 in 30 miles or 30 mins	0	0	0.0	104	100.0	---	---
	Wadena	167	1 in 30 miles or 30 mins	0	0	0.0	167	100.0	---	---

Pediatric Services Providers (Primary Care)/Medica Choice Passport/MNN003

July 1, 2024

Created by...
Medica

Medica Choice Passport MNN003
General Pediatric Providers

1,744 providers at 565 locations

■ All providers

General Pediatric Providers

Employee Group

National Proxy Census (Medica Choice
Passport MNN003)

Provider Group

Medica Choice Passport MNN003
General Pediatric Providers (Medica
Regional Service Area)

35,677 eligible locations

◆ With access (33,135)

● Without access (2,542)

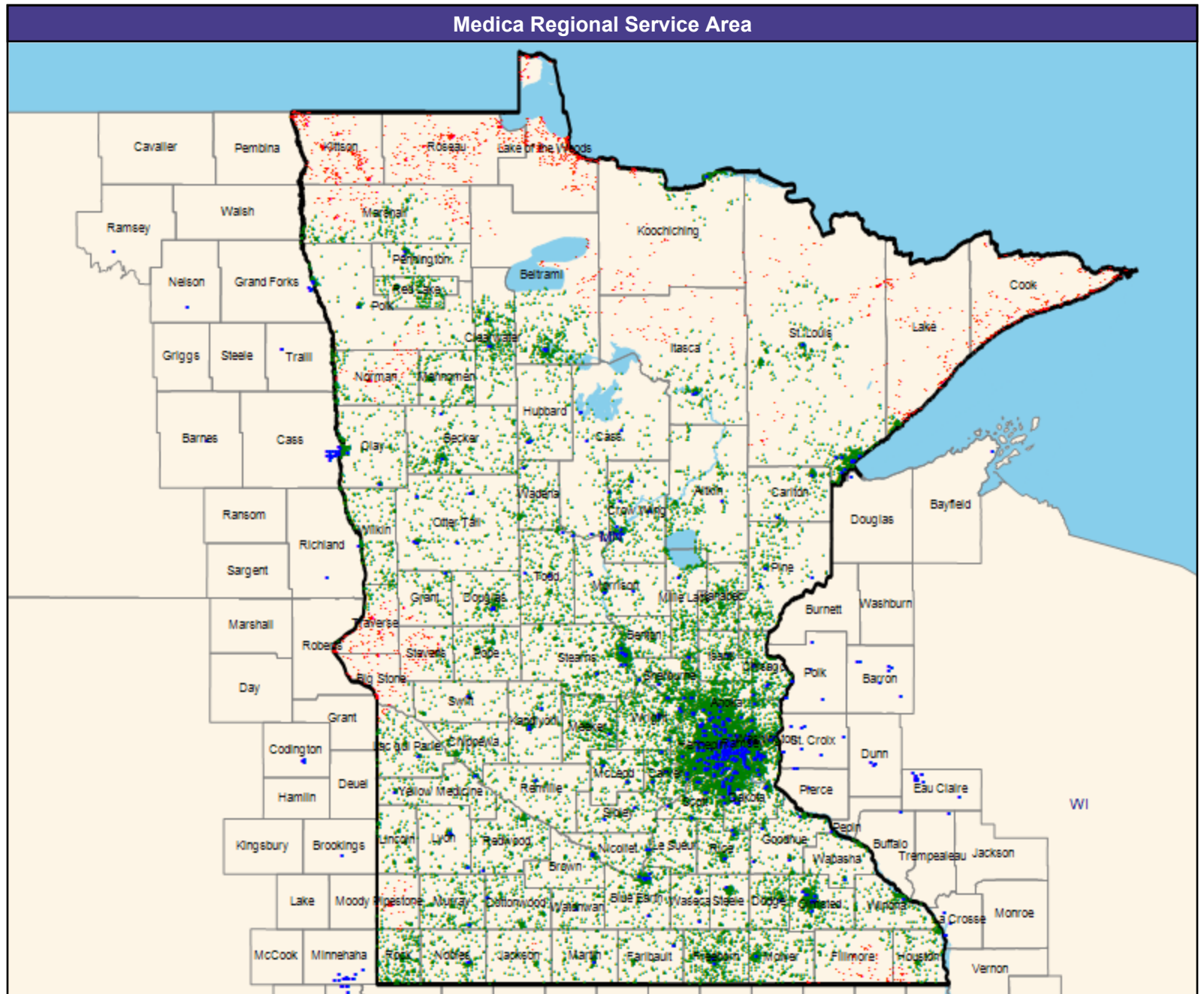
The Access Standard is defined as
(National Proxy Census (Medica Choice
Passport MNN003)) eligibles accessing:

1 (Medica Choice Passport MNN003
General Pediatric Providers (Medica
Regional Service Area)) provider in 30
miles or 30 minutes

Service Areas

□ Medica Choice Passport MNN003

63.02 miles



Access Detail By County

July 1, 2024

Created by...
Medica

Access Analysis
General Pediatric Providers
Eligible / Provider Groups
National Proxy Census (Medica Choice Passport MNN003)
Medica Choice Passport MNN003
General Pediatric Providers (Medica Regional Service Area)

All Eligibles										
State Name	County	Eligible	Provider	Counts	With Access		Without Access		Average Distance	Average Time
		#	Standard	#	#	%	#	%	1	1
Minnesota	Aitkin	287	1 in 30 miles or 30 mins	3	287	100.0	0	0.0	15.8	17.1
	Anoka	1,740	1 in 30 miles or 30 mins	206	1,740	100.0	0	0.0	3.2	3.8
	Becker	364	1 in 30 miles or 30 mins	12	364	100.0	0	0.0	8.8	9.6
	Beltrami	450	1 in 30 miles or 30 mins	32	405	90.0	45	10.0	12.5	13.6
	Benton	243	1 in 30 miles or 30 mins	0	243	100.0	0	0.0	7.9	8.7
	Big Stone	101	1 in 30 miles or 30 mins	0	10	9.9	91	90.1	39.8	43.4
	Blue Earth	347	1 in 30 miles or 30 mins	110	347	100.0	0	0.0	4.9	5.3
	Brown	135	1 in 30 miles or 30 mins	5	135	100.0	0	0.0	10.6	11.5
	Carlton	180	1 in 30 miles or 30 mins	3	180	100.0	0	0.0	6.3	6.9
	Carver	795	1 in 30 miles or 30 mins	173	795	100.0	0	0.0	2.9	3.2
	Cass	144	1 in 30 miles or 30 mins	9	144	100.0	0	0.0	9.8	10.7
	Chippewa	266	1 in 30 miles or 30 mins	0	266	100.0	0	0.0	15.6	17.0
	Chisago	271	1 in 30 miles or 30 mins	147	271	100.0	0	0.0	5.6	6.0
	Clay	324	1 in 30 miles or 30 mins	13	324	100.0	0	0.0	5.9	6.6
	Clearwater	387	1 in 30 miles or 30 mins	3	387	100.0	0	0.0	7.2	7.8
	Cook	212	1 in 30 miles or 30 mins	0	0	0.0	212	100.0	72.7	79.3
	Cottonwood	255	1 in 30 miles or 30 mins	4	255	100.0	0	0.0	16.9	18.4
	Crow Wing	348	1 in 30 miles or 30 mins	35	348	100.0	0	0.0	5.4	5.9
	Dakota	1,818	1 in 30 miles or 30 mins	485	1,818	100.0	0	0.0	2.1	2.5
	Dodge	218	1 in 30 miles or 30 mins	185	218	100.0	0	0.0	6.9	7.5
	Douglas	191	1 in 30 miles or 30 mins	68	191	100.0	0	0.0	6.7	7.3
	Faribault	151	1 in 30 miles or 30 mins	1	151	100.0	0	0.0	14.3	15.5
	Fillmore	112	1 in 30 miles or 30 mins	0	62	55.4	50	44.6	29.2	31.8
	Freeborn	668	1 in 30 miles or 30 mins	16	668	100.0	0	0.0	6.4	7.0
	Goodhue	227	1 in 30 miles or 30 mins	27	227	100.0	0	0.0	4.5	4.9
	Grant	127	1 in 30 miles or 30 mins	5	106	83.5	21	16.5	16.7	18.2
	Hennepin	5,098	1 in 30 miles or 30 mins	3,096	5,098	100.0	0	0.0	1.5	2.3
	Houston	192	1 in 30 miles or 30 mins	0	173	90.1	19	9.9	17.8	19.4
	Hubbard	110	1 in 30 miles or 30 mins	9	110	100.0	0	0.0	9.8	10.7
	Isanti	226	1 in 30 miles or 30 mins	5	226	100.0	0	0.0	6.9	7.5
	Itasca	216	1 in 30 miles or 30 mins	6	170	78.7	46	21.3	17.0	18.5
	Jackson	107	1 in 30 miles or 30 mins	0	103	96.3	4	3.7	23.8	25.9
	Kanabec	347	1 in 30 miles or 30 mins	0	347	100.0	0	0.0	20.0	21.8
	Kandiyohi	231	1 in 30 miles or 30 mins	55	231	100.0	0	0.0	5.8	6.3
	Kittson	356	1 in 30 miles or 30 mins	0	0	0.0	356	100.0	57.2	62.7
	Koochiching	219	1 in 30 miles or 30 mins	1	158	72.1	61	27.9	18.1	19.7
	Lac qui Parle	265	1 in 30 miles or 30 mins	1	255	96.2	10	3.8	12.4	13.4
	Lake	213	1 in 30 miles or 30 mins	0	85	39.9	128	60.1	39.4	42.9
	Lake of the Woods	339	1 in 30 miles or 30 mins	0	0	0.0	339	100.0	67.5	73.5
	Le Sueur	145	1 in 30 miles or 30 mins	0	145	100.0	0	0.0	9.4	10.2

Access Detail By County

July 1, 2024

Created by...
Medica

Access Analysis
General Pediatric Providers
Eligible / Provider Groups
National Proxy Census (Medica Choice Passport MNN003)
Medica Choice Passport MNN003
General Pediatric Providers (Medica Regional Service Area)

All Eligibles										
State Name	County	Eligible	Provider	Counts	With Access		Without Access		Average Distance	Average Time
		#	Standard	#	#	%	#	%	1	1
Minnesota	Lincoln	118	1 in 30 miles or 30 mins	0	118	100.0	0	0.0	21.8	23.7
	Lyon	136	1 in 30 miles or 30 mins	40	136	100.0	0	0.0	6.3	6.9
	Mahnomen	220	1 in 30 miles or 30 mins	0	219	99.5	1	0.5	18.0	19.6
	Marshall	388	1 in 30 miles or 30 mins	0	248	63.9	140	36.1	26.6	29.0
	Martin	200	1 in 30 miles or 30 mins	1	200	100.0	0	0.0	8.2	8.9
	McLeod	199	1 in 30 miles or 30 mins	4	199	100.0	0	0.0	5.4	5.8
	Meeker	512	1 in 30 miles or 30 mins	3	512	100.0	0	0.0	11.3	12.3
	Mille Lacs	305	1 in 30 miles or 30 mins	53	305	100.0	0	0.0	10.8	11.7
	Morrison	187	1 in 30 miles or 30 mins	21	187	100.0	0	0.0	6.9	7.5
	Mower	458	1 in 30 miles or 30 mins	21	451	98.5	7	1.5	8.1	8.8
	Murray	321	1 in 30 miles or 30 mins	3	321	100.0	0	0.0	12.4	13.5
	Nicollet	161	1 in 30 miles or 30 mins	26	161	100.0	0	0.0	4.5	4.8
	Nobles	268	1 in 30 miles or 30 mins	16	268	100.0	0	0.0	8.2	8.9
	Norman	286	1 in 30 miles or 30 mins	0	164	57.3	122	42.7	29.1	31.7
	Olmsted	706	1 in 30 miles or 30 mins	763	706	100.0	0	0.0	3.7	4.2
	Otter Tail	302	1 in 30 miles or 30 mins	42	302	100.0	0	0.0	8.6	9.3
	Pennington	145	1 in 30 miles or 30 mins	4	145	100.0	0	0.0	5.1	5.5
	Pine	298	1 in 30 miles or 30 mins	8	298	100.0	0	0.0	10.6	11.5
	Pipestone	106	1 in 30 miles or 30 mins	0	33	31.1	73	68.9	32.4	35.3
	Polk	156	1 in 30 miles or 30 mins	4	143	91.7	13	8.3	12.5	13.6
	Pope	232	1 in 30 miles or 30 mins	0	232	100.0	0	0.0	18.1	19.7
	Ramsey	2,586	1 in 30 miles or 30 mins	1,183	2,586	100.0	0	0.0	1.2	1.9
	Red Lake	346	1 in 30 miles or 30 mins	0	346	100.0	0	0.0	20.0	21.7
	Redwood	335	1 in 30 miles or 30 mins	4	335	100.0	0	0.0	18.6	20.2
	Renville	157	1 in 30 miles or 30 mins	2	157	100.0	0	0.0	11.5	12.5
	Rice	308	1 in 30 miles or 30 mins	30	308	100.0	0	0.0	4.8	5.2
	Rock	440	1 in 30 miles or 30 mins	0	436	99.1	4	0.9	17.2	18.7
	Roseau	347	1 in 30 miles or 30 mins	0	0	0.0	347	100.0	58.8	64.1
	Scott	601	1 in 30 miles or 30 mins	52	601	100.0	0	0.0	3.5	4.0
	Sherburne	498	1 in 30 miles or 30 mins	28	498	100.0	0	0.0	4.6	5.0
	Sibley	167	1 in 30 miles or 30 mins	4	167	100.0	0	0.0	6.8	7.4
	St. Louis	919	1 in 30 miles or 30 mins	124	819	89.1	100	10.9	12.7	13.9
	Stearns	798	1 in 30 miles or 30 mins	103	798	100.0	0	0.0	9.5	10.3
	Steele	191	1 in 30 miles or 30 mins	14	191	100.0	0	0.0	6.0	6.5
	Stevens	199	1 in 30 miles or 30 mins	0	61	30.7	138	69.3	30.4	33.1
	Swift	102	1 in 30 miles or 30 mins	1	102	100.0	0	0.0	11.3	12.2
	Todd	286	1 in 30 miles or 30 mins	2	286	100.0	0	0.0	10.4	11.3
	Traverse	259	1 in 30 miles or 30 mins	0	44	17.0	215	83.0	33.6	36.7
	Wabasha	104	1 in 30 miles or 30 mins	8	104	100.0	0	0.0	9.1	9.9
	Wadena	167	1 in 30 miles or 30 mins	5	167	100.0	0	0.0	14.6	15.8

Allergy, Immunology and Rheumatology/Medica Choice Passport/MNN003

July 1, 2024

Created by...
Medica

Medica Choice Passport MNN003 Allergy, Immunology and Rheumatology

257 providers at 221 locations

■ All providers

Allergy, Immunology and Rheumatology

Employee Group

National Proxy Census (Medica Choice Passport MNN003)

Provider Group

Medica Choice Passport MNN003 Allergy, Immunology and Rheumatology (Medica Regional Service Area)

35,677 eligible locations

◆ With access (34,943)

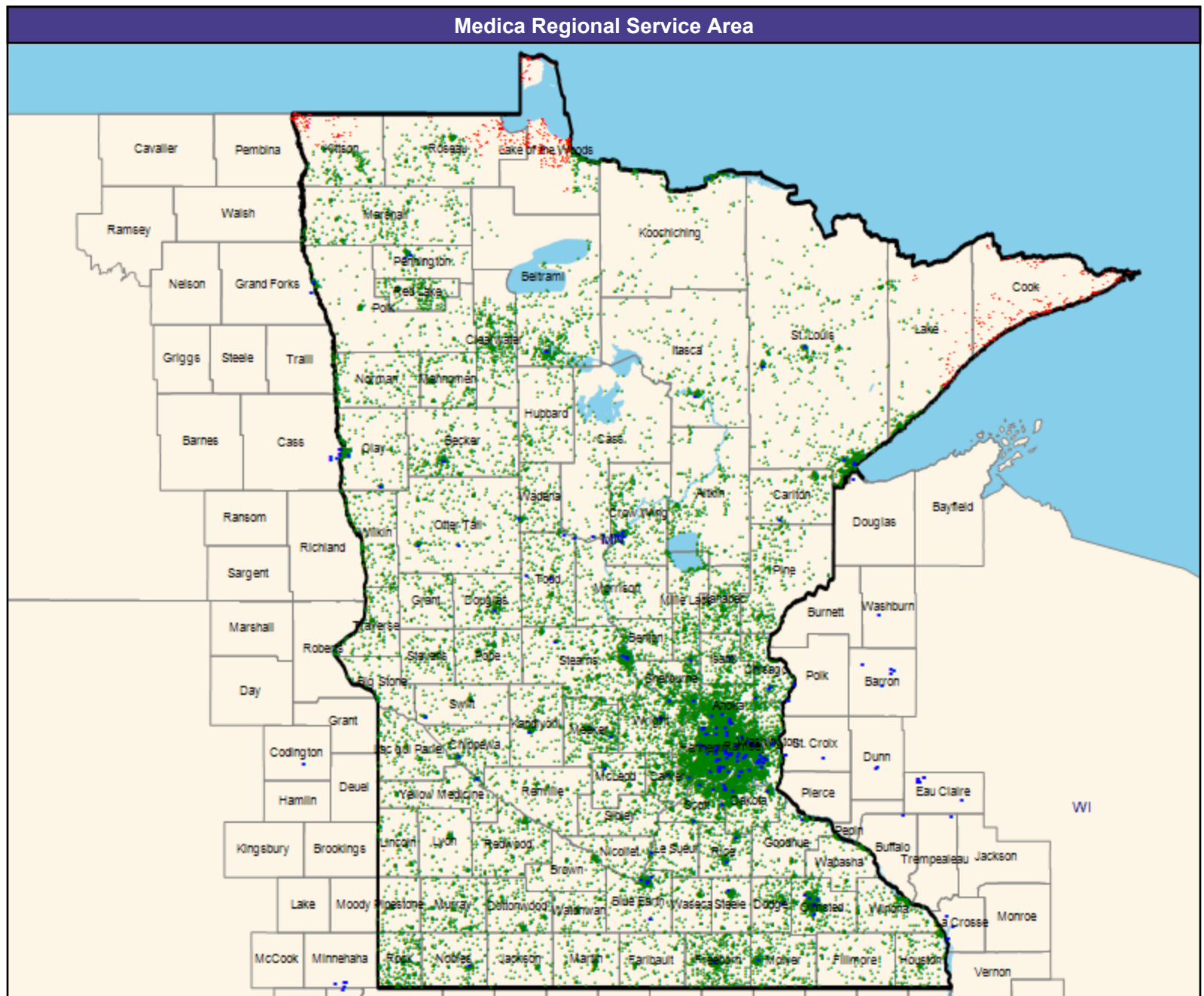
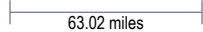
● Without access (734)

The Access Standard is defined as (National Proxy Census (Medica Choice Passport MNN003)) eligibles accessing:

1 (Medica Choice Passport MNN003 Allergy, Immunology and Rheumatology (Medica Regional Service Area)) provider in 60 miles or 60 minutes

Service Areas

□ Medica Choice Passport MNN003



Access Detail By County

July 1, 2024

Created by...
Medica

Access Analysis
Allergy, Immunology and
Rheumatology

Eligible / Provider Groups
National Proxy Census (Medica Choice
Passport MNN003)
Medica Choice Passport MNN003
Allergy, Immunology and
Rheumatology (Medica Regional
Service Area)

All Eligibles										
State Name	County	Eligible	Provider	Counts	With Access		Without Access		Average Distance	Average Time
		#	Standard	#	#	%	#	%	1	1
Minnesota	Aitkin	287	1 in 60 miles or 60 mins	0	287	100.0	0	0.0	30.9	33.7
	Anoka	1,740	1 in 60 miles or 60 mins	39	1,740	100.0	0	0.0	4.0	5.0
	Becker	364	1 in 60 miles or 60 mins	3	364	100.0	0	0.0	13.4	14.6
	Beltrami	450	1 in 60 miles or 60 mins	8	450	100.0	0	0.0	13.1	14.3
	Benton	243	1 in 60 miles or 60 mins	0	243	100.0	0	0.0	8.8	10.3
	Big Stone	101	1 in 60 miles or 60 mins	0	101	100.0	0	0.0	30.7	33.5
	Blue Earth	347	1 in 60 miles or 60 mins	9	347	100.0	0	0.0	5.2	5.7
	Brown	135	1 in 60 miles or 60 mins	0	135	100.0	0	0.0	32.9	35.8
	Carlton	180	1 in 60 miles or 60 mins	1	180	100.0	0	0.0	15.5	16.9
	Carver	795	1 in 60 miles or 60 mins	5	795	100.0	0	0.0	5.6	6.2
	Cass	144	1 in 60 miles or 60 mins	1	144	100.0	0	0.0	27.5	30.0
	Chippewa	266	1 in 60 miles or 60 mins	2	266	100.0	0	0.0	6.4	7.0
	Chisago	271	1 in 60 miles or 60 mins	19	271	100.0	0	0.0	5.6	6.1
	Clay	324	1 in 60 miles or 60 mins	4	324	100.0	0	0.0	6.3	7.0
	Clearwater	387	1 in 60 miles or 60 mins	0	387	100.0	0	0.0	27.8	30.2
	Cook	212	1 in 60 miles or 60 mins	0	0	0.0	212	100.0	104.0	113.4
	Cottonwood	255	1 in 60 miles or 60 mins	0	255	100.0	0	0.0	40.0	43.6
	Crow Wing	348	1 in 60 miles or 60 mins	9	348	100.0	0	0.0	13.6	14.8
	Dakota	1,818	1 in 60 miles or 60 mins	39	1,818	100.0	0	0.0	3.5	4.4
	Dodge	218	1 in 60 miles or 60 mins	31	218	100.0	0	0.0	7.2	7.9
	Douglas	191	1 in 60 miles or 60 mins	1	191	100.0	0	0.0	7.6	8.2
	Faribault	151	1 in 60 miles or 60 mins	0	151	100.0	0	0.0	22.4	24.4
	Fillmore	112	1 in 60 miles or 60 mins	0	112	100.0	0	0.0	30.4	33.1
	Freeborn	668	1 in 60 miles or 60 mins	2	668	100.0	0	0.0	7.5	8.2
	Goodhue	227	1 in 60 miles or 60 mins	1	227	100.0	0	0.0	11.6	12.8
	Grant	127	1 in 60 miles or 60 mins	0	127	100.0	0	0.0	23.4	25.4
	Hennepin	5,098	1 in 60 miles or 60 mins	250	5,098	100.0	0	0.0	2.8	4.1
	Houston	192	1 in 60 miles or 60 mins	0	192	100.0	0	0.0	18.2	19.8
	Hubbard	110	1 in 60 miles or 60 mins	0	110	100.0	0	0.0	30.0	32.7
	Isanti	226	1 in 60 miles or 60 mins	1	226	100.0	0	0.0	6.9	7.5
	Itasca	216	1 in 60 miles or 60 mins	1	216	100.0	0	0.0	16.6	18.1
	Jackson	107	1 in 60 miles or 60 mins	0	107	100.0	0	0.0	28.3	30.8
	Kanabec	347	1 in 60 miles or 60 mins	0	347	100.0	0	0.0	24.3	26.5
	Kandiyohi	231	1 in 60 miles or 60 mins	1	231	100.0	0	0.0	9.0	9.8
	Kittson	356	1 in 60 miles or 60 mins	0	231	64.9	125	35.1	57.6	63.1
	Koochiching	219	1 in 60 miles or 60 mins	2	219	100.0	0	0.0	18.0	19.6
	Lac qui Parle	265	1 in 60 miles or 60 mins	0	265	100.0	0	0.0	19.6	21.3
	Lake	213	1 in 60 miles or 60 mins	0	161	75.6	52	24.4	45.6	51.1
	Lake of the Woods	339	1 in 60 miles or 60 mins	0	120	35.4	219	64.6	67.5	73.5
	Le Sueur	145	1 in 60 miles or 60 mins	0	145	100.0	0	0.0	10.1	11.0

Access Detail By County

July 1, 2024

Created by...
Medica

Access Analysis
Allergy, Immunology and
Rheumatology

Eligible / Provider Groups
National Proxy Census (Medica Choice
Passport MNN003)
Medica Choice Passport MNN003
Allergy, Immunology and
Rheumatology (Medica Regional
Service Area)

All Eligibles										
State Name	County	Eligible	Provider	Counts	With Access		Without Access		Average Distance	Average Time
		#	Standard	#	#	%	#	%	1	1
Minnesota	Lincoln	118	1 in 60 miles or 60 mins	0	113	95.8	5	4.2	53.5	58.9
	Lyon	136	1 in 60 miles or 60 mins	0	136	100.0	0	0.0	35.6	38.8
	Mahnomen	220	1 in 60 miles or 60 mins	0	220	100.0	0	0.0	35.6	38.8
	Marshall	388	1 in 60 miles or 60 mins	0	388	100.0	0	0.0	26.9	29.3
	Martin	200	1 in 60 miles or 60 mins	0	200	100.0	0	0.0	40.0	43.5
	McLeod	199	1 in 60 miles or 60 mins	7	199	100.0	0	0.0	10.2	11.1
	Meeker	512	1 in 60 miles or 60 mins	5	512	100.0	0	0.0	13.1	14.2
	Mille Lacs	305	1 in 60 miles or 60 mins	3	305	100.0	0	0.0	19.1	20.8
	Morrison	187	1 in 60 miles or 60 mins	1	187	100.0	0	0.0	22.5	25.0
	Mower	458	1 in 60 miles or 60 mins	2	458	100.0	0	0.0	8.1	8.8
	Murray	321	1 in 60 miles or 60 mins	0	321	100.0	0	0.0	29.1	31.6
	Nicollet	161	1 in 60 miles or 60 mins	2	161	100.0	0	0.0	7.7	8.3
	Nobles	268	1 in 60 miles or 60 mins	2	268	100.0	0	0.0	9.7	10.6
	Norman	286	1 in 60 miles or 60 mins	0	286	100.0	0	0.0	35.7	38.9
	Olmsted	706	1 in 60 miles or 60 mins	130	706	100.0	0	0.0	3.9	4.4
	Otter Tail	302	1 in 60 miles or 60 mins	3	302	100.0	0	0.0	12.0	13.0
	Pennington	145	1 in 60 miles or 60 mins	4	145	100.0	0	0.0	5.2	5.6
	Pine	298	1 in 60 miles or 60 mins	0	298	100.0	0	0.0	22.0	24.0
	Pipestone	106	1 in 60 miles or 60 mins	0	106	100.0	0	0.0	44.8	52.1
	Polk	156	1 in 60 miles or 60 mins	1	156	100.0	0	0.0	25.4	27.6
	Pope	232	1 in 60 miles or 60 mins	0	232	100.0	0	0.0	20.9	22.8
	Ramsey	2,586	1 in 60 miles or 60 mins	57	2,586	100.0	0	0.0	2.1	3.3
	Red Lake	346	1 in 60 miles or 60 mins	0	346	100.0	0	0.0	20.5	22.3
	Redwood	335	1 in 60 miles or 60 mins	0	335	100.0	0	0.0	38.1	41.5
	Renville	157	1 in 60 miles or 60 mins	0	157	100.0	0	0.0	25.5	27.8
	Rice	308	1 in 60 miles or 60 mins	5	308	100.0	0	0.0	5.0	5.4
	Rock	440	1 in 60 miles or 60 mins	0	440	100.0	0	0.0	28.6	32.0
	Roseau	347	1 in 60 miles or 60 mins	0	226	65.1	121	34.9	58.3	63.6
	Scott	601	1 in 60 miles or 60 mins	4	601	100.0	0	0.0	4.7	5.3
	Sherburne	498	1 in 60 miles or 60 mins	5	498	100.0	0	0.0	6.6	7.2
	Sibley	167	1 in 60 miles or 60 mins	0	167	100.0	0	0.0	21.6	23.6
	St. Louis	919	1 in 60 miles or 60 mins	21	919	100.0	0	0.0	11.5	13.0
	Stearns	798	1 in 60 miles or 60 mins	15	798	100.0	0	0.0	10.0	11.5
	Steele	191	1 in 60 miles or 60 mins	5	191	100.0	0	0.0	6.6	7.1
	Stevens	199	1 in 60 miles or 60 mins	0	199	100.0	0	0.0	28.6	31.2
	Swift	102	1 in 60 miles or 60 mins	1	102	100.0	0	0.0	17.1	18.6
	Todd	286	1 in 60 miles or 60 mins	2	286	100.0	0	0.0	9.4	10.2
	Traverse	259	1 in 60 miles or 60 mins	0	259	100.0	0	0.0	45.1	49.2
	Wabasha	104	1 in 60 miles or 60 mins	0	104	100.0	0	0.0	22.4	24.5
	Wadena	167	1 in 60 miles or 60 mins	3	167	100.0	0	0.0	11.5	12.5

Anesthesiology Physicians and Certified Registered Nurse Anesthetists/Medica Choice Passport/MNNO

July 1, 2024

Created by...
Medica

Medica Choice Passport MNN003
Anesthesiology Physicians and CRNA

4,161 providers at 395 locations

■ All providers

Anesthesiology Physicians and CRNA

Employee Group

National Proxy Census (Medica Choice
Passport MNN003)

Provider Group

Medica Choice Passport MNN003
Anesthesiology Physicians and CRNA
(Medica Regional Service Area)

35,677 eligible locations

◆ With access (35,514)

● Without access (163)

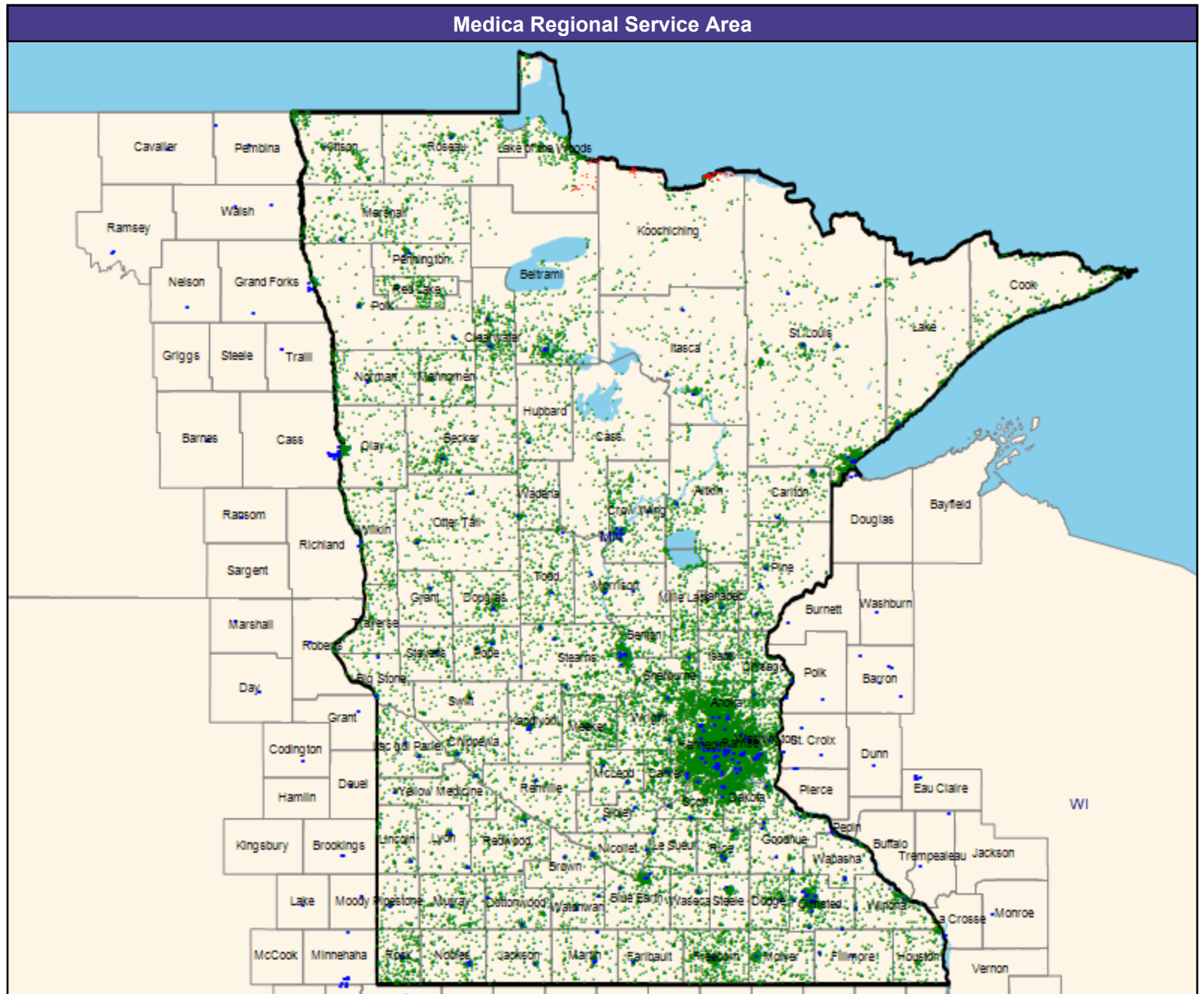
The Access Standard is defined as
(National Proxy Census (Medica Choice
Passport MNN003)) eligibles accessing:

1 (Medica Choice Passport MNN003
Anesthesiology Physicians and CRNA
(Medica Regional Service Area))
provider in 60 miles or 60 minutes

Service Areas

□ Medica Choice Passport MNN003

63.02 miles



Access Detail By County

July 1, 2024

Created by...
Medica

Access Analysis
Anesthesiology Physicians and CRNA

Eligible / Provider Groups
National Proxy Census (Medica Choice Passport MNN003)
Medica Choice Passport MNN003
Anesthesiology Physicians and CRNA (Medica Regional Service Area)

All Eligibles										
State Name	County	Eligible	Provider	Counts	With Access		Without Access		Average Distance	Average Time
		#	Standard	#	#	%	#	%	1	1
Minnesota	Aitkin	287	1 in 60 miles or 60 mins	7	287	100.0	0	0.0	16.1	17.5
	Anoka	1,740	1 in 60 miles or 60 mins	145	1,740	100.0	0	0.0	5.0	6.5
	Becker	364	1 in 60 miles or 60 mins	35	364	100.0	0	0.0	10.9	11.8
	Beltrami	450	1 in 60 miles or 60 mins	208	450	100.0	0	0.0	12.7	13.8
	Benton	243	1 in 60 miles or 60 mins	0	243	100.0	0	0.0	8.5	9.7
	Big Stone	101	1 in 60 miles or 60 mins	8	101	100.0	0	0.0	6.8	7.3
	Blue Earth	347	1 in 60 miles or 60 mins	171	347	100.0	0	0.0	5.5	6.0
	Brown	135	1 in 60 miles or 60 mins	39	135	100.0	0	0.0	6.2	6.7
	Carlton	180	1 in 60 miles or 60 mins	53	180	100.0	0	0.0	7.0	7.6
	Carver	795	1 in 60 miles or 60 mins	259	795	100.0	0	0.0	4.8	5.3
	Cass	144	1 in 60 miles or 60 mins	0	144	100.0	0	0.0	24.4	26.5
	Chippewa	266	1 in 60 miles or 60 mins	64	266	100.0	0	0.0	6.7	7.3
	Chisago	271	1 in 60 miles or 60 mins	58	271	100.0	0	0.0	9.6	10.4
	Clay	324	1 in 60 miles or 60 mins	0	324	100.0	0	0.0	9.0	10.2
	Clearwater	387	1 in 60 miles or 60 mins	32	387	100.0	0	0.0	7.2	7.8
	Cook	212	1 in 60 miles or 60 mins	1	212	100.0	0	0.0	20.4	22.2
	Cottonwood	255	1 in 60 miles or 60 mins	28	255	100.0	0	0.0	7.1	7.7
	Crow Wing	348	1 in 60 miles or 60 mins	118	348	100.0	0	0.0	9.7	10.5
	Dakota	1,818	1 in 60 miles or 60 mins	448	1,818	100.0	0	0.0	4.1	4.9
	Dodge	218	1 in 60 miles or 60 mins	1	218	100.0	0	0.0	7.0	7.6
	Douglas	191	1 in 60 miles or 60 mins	28	191	100.0	0	0.0	7.6	8.2
	Faribault	151	1 in 60 miles or 60 mins	9	151	100.0	0	0.0	13.0	14.2
	Fillmore	112	1 in 60 miles or 60 mins	4	112	100.0	0	0.0	9.2	10.0
	Freeborn	668	1 in 60 miles or 60 mins	57	668	100.0	0	0.0	7.5	8.2
	Goodhue	227	1 in 60 miles or 60 mins	74	227	100.0	0	0.0	5.1	5.6
	Grant	127	1 in 60 miles or 60 mins	12	127	100.0	0	0.0	11.2	12.2
	Hennepin	5,098	1 in 60 miles or 60 mins	4,659	5,098	100.0	0	0.0	2.6	4.0
	Houston	192	1 in 60 miles or 60 mins	0	192	100.0	0	0.0	17.1	18.6
	Hubbard	110	1 in 60 miles or 60 mins	7	110	100.0	0	0.0	12.1	13.2
	Isanti	226	1 in 60 miles or 60 mins	45	226	100.0	0	0.0	7.4	8.1
	Itasca	216	1 in 60 miles or 60 mins	116	216	100.0	0	0.0	12.1	13.2
	Jackson	107	1 in 60 miles or 60 mins	10	107	100.0	0	0.0	8.6	9.4
	Kanabec	347	1 in 60 miles or 60 mins	19	347	100.0	0	0.0	6.3	6.9
	Kandiyohi	231	1 in 60 miles or 60 mins	45	231	100.0	0	0.0	6.9	7.4
	Kittson	356	1 in 60 miles or 60 mins	0	356	100.0	0	0.0	33.2	36.3
	Koochiching	219	1 in 60 miles or 60 mins	0	87	39.7	132	60.3	54.4	59.3
	Lac qui Parle	265	1 in 60 miles or 60 mins	8	265	100.0	0	0.0	5.8	6.3
	Lake	213	1 in 60 miles or 60 mins	9	213	100.0	0	0.0	15.9	17.3
	Lake of the Woods	339	1 in 60 miles or 60 mins	0	308	90.9	31	9.1	49.2	53.6
	Le Sueur	145	1 in 60 miles or 60 mins	5	145	100.0	0	0.0	8.3	9.0

Access Detail By County

July 1, 2024

Created by...
Medica

Access Analysis
Anesthesiology Physicians and CRNA

Eligible / Provider Groups
National Proxy Census (Medica Choice Passport MNN003)
Medica Choice Passport MNN003
Anesthesiology Physicians and CRNA (Medica Regional Service Area)

All Eligibles										
State Name	County	Eligible	Provider	Counts	With Access		Without Access		Average Distance	Average Time
		#	Standard	#	#	%	#	%	1	1
Minnesota	Lincoln	118	1 in 60 miles or 60 mins	19	118	100.0	0	0.0	11.8	12.9
	Lyon	136	1 in 60 miles or 60 mins	78	136	100.0	0	0.0	5.8	6.2
	Mahnomen	220	1 in 60 miles or 60 mins	0	220	100.0	0	0.0	23.1	25.2
	Marshall	388	1 in 60 miles or 60 mins	3	388	100.0	0	0.0	17.4	18.9
	Martin	200	1 in 60 miles or 60 mins	74	200	100.0	0	0.0	6.6	7.1
	McLeod	199	1 in 60 miles or 60 mins	36	199	100.0	0	0.0	5.9	6.4
	Meeker	512	1 in 60 miles or 60 mins	7	512	100.0	0	0.0	8.7	9.4
	Mille Lacs	305	1 in 60 miles or 60 mins	79	305	100.0	0	0.0	15.6	17.0
	Morrison	187	1 in 60 miles or 60 mins	25	187	100.0	0	0.0	7.5	8.1
	Mower	458	1 in 60 miles or 60 mins	55	458	100.0	0	0.0	6.6	7.1
	Murray	321	1 in 60 miles or 60 mins	23	321	100.0	0	0.0	8.8	9.5
	Nicollet	161	1 in 60 miles or 60 mins	12	161	100.0	0	0.0	5.2	5.6
	Nobles	268	1 in 60 miles or 60 mins	44	268	100.0	0	0.0	7.8	8.4
	Norman	286	1 in 60 miles or 60 mins	19	286	100.0	0	0.0	13.1	14.2
	Olmsted	706	1 in 60 miles or 60 mins	1,232	706	100.0	0	0.0	2.4	2.7
	Otter Tail	302	1 in 60 miles or 60 mins	35	302	100.0	0	0.0	11.2	12.2
	Pennington	145	1 in 60 miles or 60 mins	74	145	100.0	0	0.0	5.2	5.6
	Pine	298	1 in 60 miles or 60 mins	27	298	100.0	0	0.0	7.5	8.2
	Pipestone	106	1 in 60 miles or 60 mins	14	106	100.0	0	0.0	6.6	7.2
	Polk	156	1 in 60 miles or 60 mins	22	156	100.0	0	0.0	9.5	10.3
	Pope	232	1 in 60 miles or 60 mins	35	232	100.0	0	0.0	5.9	6.4
	Ramsey	2,586	1 in 60 miles or 60 mins	1,134	2,586	100.0	0	0.0	2.4	3.9
	Red Lake	346	1 in 60 miles or 60 mins	0	346	100.0	0	0.0	18.8	20.4
	Redwood	335	1 in 60 miles or 60 mins	10	335	100.0	0	0.0	10.5	11.4
	Renville	157	1 in 60 miles or 60 mins	1	157	100.0	0	0.0	10.2	11.1
	Rice	308	1 in 60 miles or 60 mins	70	308	100.0	0	0.0	5.0	5.4
	Rock	440	1 in 60 miles or 60 mins	17	440	100.0	0	0.0	6.6	7.1
	Roseau	347	1 in 60 miles or 60 mins	2	347	100.0	0	0.0	15.5	16.9
	Scott	601	1 in 60 miles or 60 mins	97	601	100.0	0	0.0	4.8	5.3
	Sherburne	498	1 in 60 miles or 60 mins	0	498	100.0	0	0.0	8.9	9.6
	Sibley	167	1 in 60 miles or 60 mins	7	167	100.0	0	0.0	6.4	6.9
	St. Louis	919	1 in 60 miles or 60 mins	412	919	100.0	0	0.0	9.2	10.3
	Stearns	798	1 in 60 miles or 60 mins	247	798	100.0	0	0.0	6.1	6.7
	Steele	191	1 in 60 miles or 60 mins	5	191	100.0	0	0.0	6.5	7.1
	Stevens	199	1 in 60 miles or 60 mins	22	199	100.0	0	0.0	6.6	7.1
	Swift	102	1 in 60 miles or 60 mins	0	102	100.0	0	0.0	20.8	22.7
	Todd	286	1 in 60 miles or 60 mins	3	286	100.0	0	0.0	9.3	10.1
	Traverse	259	1 in 60 miles or 60 mins	0	259	100.0	0	0.0	17.4	19.0
	Wabasha	104	1 in 60 miles or 60 mins	45	104	100.0	0	0.0	5.0	5.5
	Wadena	167	1 in 60 miles or 60 mins	58	167	100.0	0	0.0	9.4	10.2

Cardiac Surgery/Medica Choice Passport/MNN003

July 1, 2024

Created by...
Medica

Medica Choice Passport MNN003
Cardiac Surgery

1,034 providers at 414 locations

■ All providers

Cardiac Surgery

Employee Group

National Proxy Census (Medica Choice
Passport MNN003)

Provider Group

Medica Choice Passport MNN003
Cardiac Surgery (Medica Regional
Service Area)

35,677 eligible locations

◆ With access (35,526)

● Without access (151)

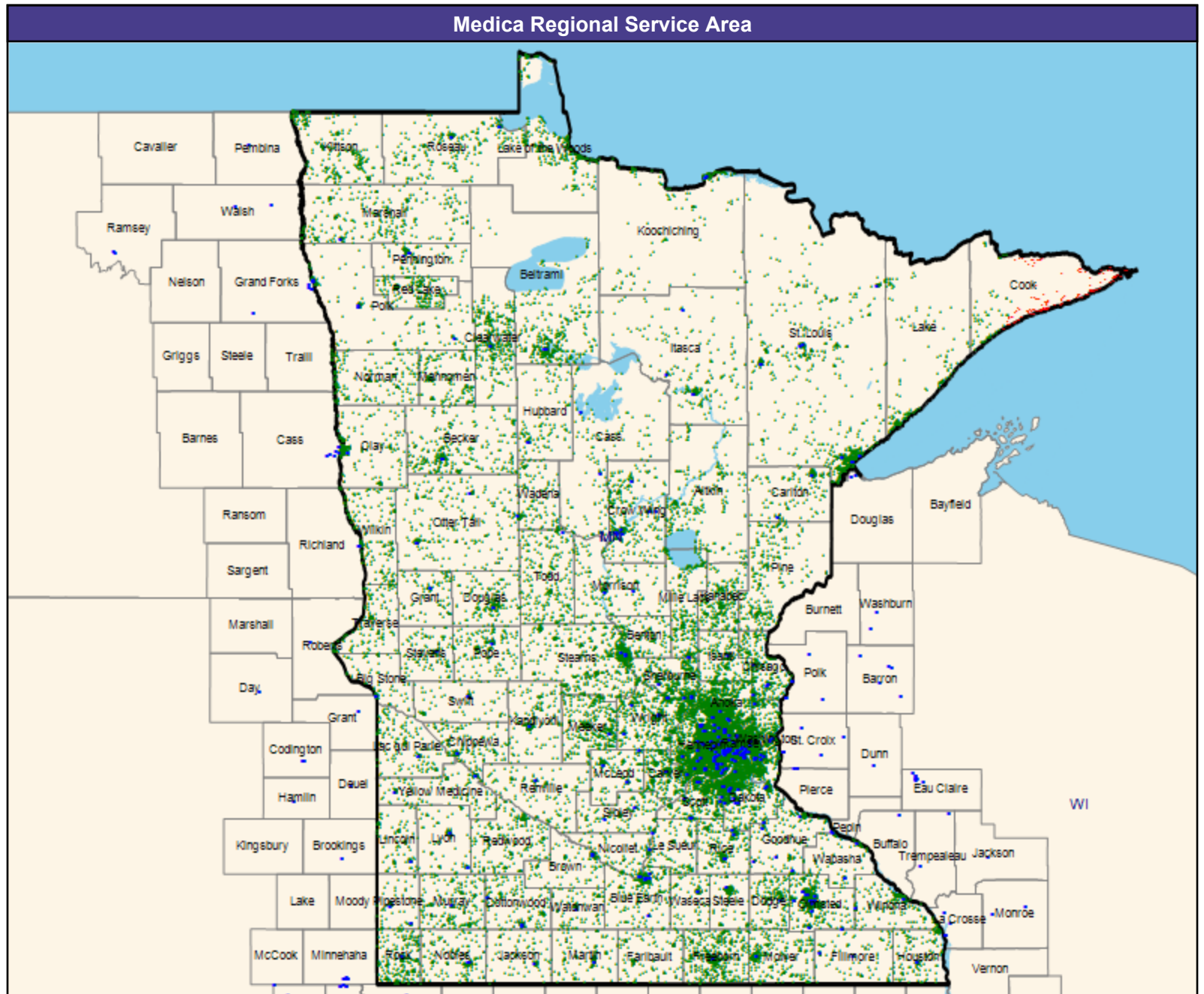
The Access Standard is defined as
(National Proxy Census (Medica Choice
Passport MNN003)) eligibles accessing:

1 (Medica Choice Passport MNN003
Cardiac Surgery (Medica Regional
Service Area)) provider in 60 miles or
60 minutes

Service Areas

□ Medica Choice Passport MNN003

63.02 miles



Access Detail By County

July 1, 2024

Created by...
Medica

Access Analysis
Cardiac Surgery
Eligible / Provider Groups
National Proxy Census (Medica Choice Passport MNN003)
Medica Choice Passport MNN003 Cardiac Surgery (Medica Regional Service Area)

All Eligibles										
State Name	County	Eligible	Provider	Counts	With Access		Without Access		Average Distance	Average Time
		#	Standard	#	#	%	#	%	1	1
Minnesota	Aitkin	287	1 in 60 miles or 60 mins	0	287	100.0	0	0.0	22.3	24.3
	Anoka	1,740	1 in 60 miles or 60 mins	292	1,740	100.0	0	0.0	4.3	5.2
	Becker	364	1 in 60 miles or 60 mins	14	364	100.0	0	0.0	10.9	11.9
	Beltrami	450	1 in 60 miles or 60 mins	39	450	100.0	0	0.0	13.0	14.1
	Benton	243	1 in 60 miles or 60 mins	0	243	100.0	0	0.0	8.6	9.9
	Big Stone	101	1 in 60 miles or 60 mins	2	101	100.0	0	0.0	10.8	11.7
	Blue Earth	347	1 in 60 miles or 60 mins	234	347	100.0	0	0.0	4.9	5.4
	Brown	135	1 in 60 miles or 60 mins	14	135	100.0	0	0.0	10.8	11.7
	Carlton	180	1 in 60 miles or 60 mins	10	180	100.0	0	0.0	6.4	7.0
	Carver	795	1 in 60 miles or 60 mins	131	795	100.0	0	0.0	4.6	5.1
	Cass	144	1 in 60 miles or 60 mins	6	144	100.0	0	0.0	13.0	14.2
	Chippewa	266	1 in 60 miles or 60 mins	9	266	100.0	0	0.0	6.8	7.3
	Chisago	271	1 in 60 miles or 60 mins	217	271	100.0	0	0.0	5.6	6.1
	Clay	324	1 in 60 miles or 60 mins	1	324	100.0	0	0.0	8.6	9.4
	Clearwater	387	1 in 60 miles or 60 mins	1	387	100.0	0	0.0	10.6	11.5
	Cook	212	1 in 60 miles or 60 mins	0	61	28.8	151	71.2	71.7	78.2
	Cottonwood	255	1 in 60 miles or 60 mins	7	255	100.0	0	0.0	6.9	7.5
	Crow Wing	348	1 in 60 miles or 60 mins	73	348	100.0	0	0.0	6.7	7.2
	Dakota	1,818	1 in 60 miles or 60 mins	249	1,818	100.0	0	0.0	3.0	3.8
	Dodge	218	1 in 60 miles or 60 mins	254	218	100.0	0	0.0	6.8	7.4
	Douglas	191	1 in 60 miles or 60 mins	4	191	100.0	0	0.0	7.7	8.4
	Faribault	151	1 in 60 miles or 60 mins	0	151	100.0	0	0.0	19.6	21.3
	Fillmore	112	1 in 60 miles or 60 mins	2	112	100.0	0	0.0	8.8	9.6
	Freeborn	668	1 in 60 miles or 60 mins	108	668	100.0	0	0.0	7.5	8.1
	Goodhue	227	1 in 60 miles or 60 mins	228	227	100.0	0	0.0	4.4	4.8
	Grant	127	1 in 60 miles or 60 mins	2	127	100.0	0	0.0	11.2	12.2
	Hennepin	5,098	1 in 60 miles or 60 mins	1,345	5,098	100.0	0	0.0	1.9	3.0
	Houston	192	1 in 60 miles or 60 mins	4	192	100.0	0	0.0	7.6	8.2
	Hubbard	110	1 in 60 miles or 60 mins	10	110	100.0	0	0.0	10.6	11.6
	Isanti	226	1 in 60 miles or 60 mins	11	226	100.0	0	0.0	6.9	7.5
	Itasca	216	1 in 60 miles or 60 mins	45	216	100.0	0	0.0	11.2	12.1
	Jackson	107	1 in 60 miles or 60 mins	3	107	100.0	0	0.0	8.5	9.3
	Kanabec	347	1 in 60 miles or 60 mins	0	347	100.0	0	0.0	24.3	26.4
	Kandiyohi	231	1 in 60 miles or 60 mins	1	231	100.0	0	0.0	8.4	9.1
	Kittson	356	1 in 60 miles or 60 mins	0	356	100.0	0	0.0	33.2	36.3
	Koochiching	219	1 in 60 miles or 60 mins	4	219	100.0	0	0.0	14.7	16.0
	Lac qui Parle	265	1 in 60 miles or 60 mins	1	265	100.0	0	0.0	10.4	11.3
	Lake	213	1 in 60 miles or 60 mins	0	213	100.0	0	0.0	35.1	38.2
	Lake of the Woods	339	1 in 60 miles or 60 mins	0	339	100.0	0	0.0	33.1	36.0
	Le Sueur	145	1 in 60 miles or 60 mins	40	145	100.0	0	0.0	8.3	9.0

Access Detail By County

July 1, 2024

Created by...
Medica

Access Analysis
Cardiac Surgery
Eligible / Provider Groups
National Proxy Census (Medica Choice Passport MNN003)
Medica Choice Passport MNN003 Cardiac Surgery (Medica Regional Service Area)

All Eligibles										
State Name	County	Eligible	Provider	Counts	With Access		Without Access		Average Distance	Average Time
		#	Standard	#	#	%	#	%	1	1
Minnesota	Lincoln	118	1 in 60 miles or 60 mins	2	118	100.0	0	0.0	11.9	12.9
	Lyon	136	1 in 60 miles or 60 mins	19	136	100.0	0	0.0	5.8	6.3
	Mahnomen	220	1 in 60 miles or 60 mins	0	220	100.0	0	0.0	23.4	25.5
	Marshall	388	1 in 60 miles or 60 mins	1	388	100.0	0	0.0	17.4	18.9
	Martin	200	1 in 60 miles or 60 mins	114	200	100.0	0	0.0	7.8	8.5
	McLeod	199	1 in 60 miles or 60 mins	34	199	100.0	0	0.0	4.3	4.6
	Meeke	512	1 in 60 miles or 60 mins	15	512	100.0	0	0.0	12.6	13.7
	Mille Lacs	305	1 in 60 miles or 60 mins	87	305	100.0	0	0.0	16.9	18.4
	Morrison	187	1 in 60 miles or 60 mins	4	187	100.0	0	0.0	8.7	9.5
	Mower	458	1 in 60 miles or 60 mins	108	458	100.0	0	0.0	6.6	7.1
	Murray	321	1 in 60 miles or 60 mins	4	321	100.0	0	0.0	8.5	9.2
	Nicollet	161	1 in 60 miles or 60 mins	7	161	100.0	0	0.0	4.5	4.9
	Nobles	268	1 in 60 miles or 60 mins	8	268	100.0	0	0.0	7.8	8.5
	Norman	286	1 in 60 miles or 60 mins	0	286	100.0	0	0.0	31.7	34.5
	Olmsted	706	1 in 60 miles or 60 mins	1,038	706	100.0	0	0.0	2.4	2.7
	Otter Tail	302	1 in 60 miles or 60 mins	8	302	100.0	0	0.0	11.2	12.2
	Pennington	145	1 in 60 miles or 60 mins	17	145	100.0	0	0.0	5.1	5.6
	Pine	298	1 in 60 miles or 60 mins	0	298	100.0	0	0.0	22.0	24.0
	Pipestone	106	1 in 60 miles or 60 mins	36	106	100.0	0	0.0	4.2	4.5
	Polk	156	1 in 60 miles or 60 mins	16	156	100.0	0	0.0	9.1	9.9
	Pope	232	1 in 60 miles or 60 mins	1	232	100.0	0	0.0	7.9	8.6
	Ramsey	2,586	1 in 60 miles or 60 mins	338	2,586	100.0	0	0.0	1.5	2.4
	Red Lake	346	1 in 60 miles or 60 mins	0	346	100.0	0	0.0	18.7	20.4
	Redwood	335	1 in 60 miles or 60 mins	0	335	100.0	0	0.0	20.5	22.3
	Renville	157	1 in 60 miles or 60 mins	6	157	100.0	0	0.0	11.5	12.5
	Rice	308	1 in 60 miles or 60 mins	158	308	100.0	0	0.0	4.8	5.2
	Rock	440	1 in 60 miles or 60 mins	1	440	100.0	0	0.0	6.3	6.8
	Roseau	347	1 in 60 miles or 60 mins	3	347	100.0	0	0.0	10.4	11.3
	Scott	601	1 in 60 miles or 60 mins	147	601	100.0	0	0.0	4.6	5.1
	Sherburne	498	1 in 60 miles or 60 mins	26	498	100.0	0	0.0	4.8	5.3
	Sibley	167	1 in 60 miles or 60 mins	45	167	100.0	0	0.0	6.7	7.3
	St. Louis	919	1 in 60 miles or 60 mins	124	919	100.0	0	0.0	8.6	9.5
	Stearns	798	1 in 60 miles or 60 mins	42	798	100.0	0	0.0	13.3	15.1
	Steele	191	1 in 60 miles or 60 mins	111	191	100.0	0	0.0	6.5	7.1
	Stevens	199	1 in 60 miles or 60 mins	2	199	100.0	0	0.0	7.1	7.7
	Swift	102	1 in 60 miles or 60 mins	10	102	100.0	0	0.0	11.1	12.1
	Todd	286	1 in 60 miles or 60 mins	0	286	100.0	0	0.0	18.1	19.7
	Traverse	259	1 in 60 miles or 60 mins	0	259	100.0	0	0.0	26.5	28.9
	Wabasha	104	1 in 60 miles or 60 mins	132	104	100.0	0	0.0	5.1	5.5
	Wadena	167	1 in 60 miles or 60 mins	37	167	100.0	0	0.0	9.3	10.1

Cardiovascular Disease/Medica Choice Passport/MNN003

July 1, 2024

Created by...
Medica

Medica Choice Passport MNN003
Cardiovascular Disease

1,034 providers at 414 locations

■ All providers

Cardiovascular Disease

Employee Group

National Proxy Census (Medica Choice
Passport MNN003)

Provider Group

Medica Choice Passport MNN003
Cardiovascular Disease (Medica
Regional Service Area)

35,677 eligible locations

◆ With access (35,526)

● Without access (151)

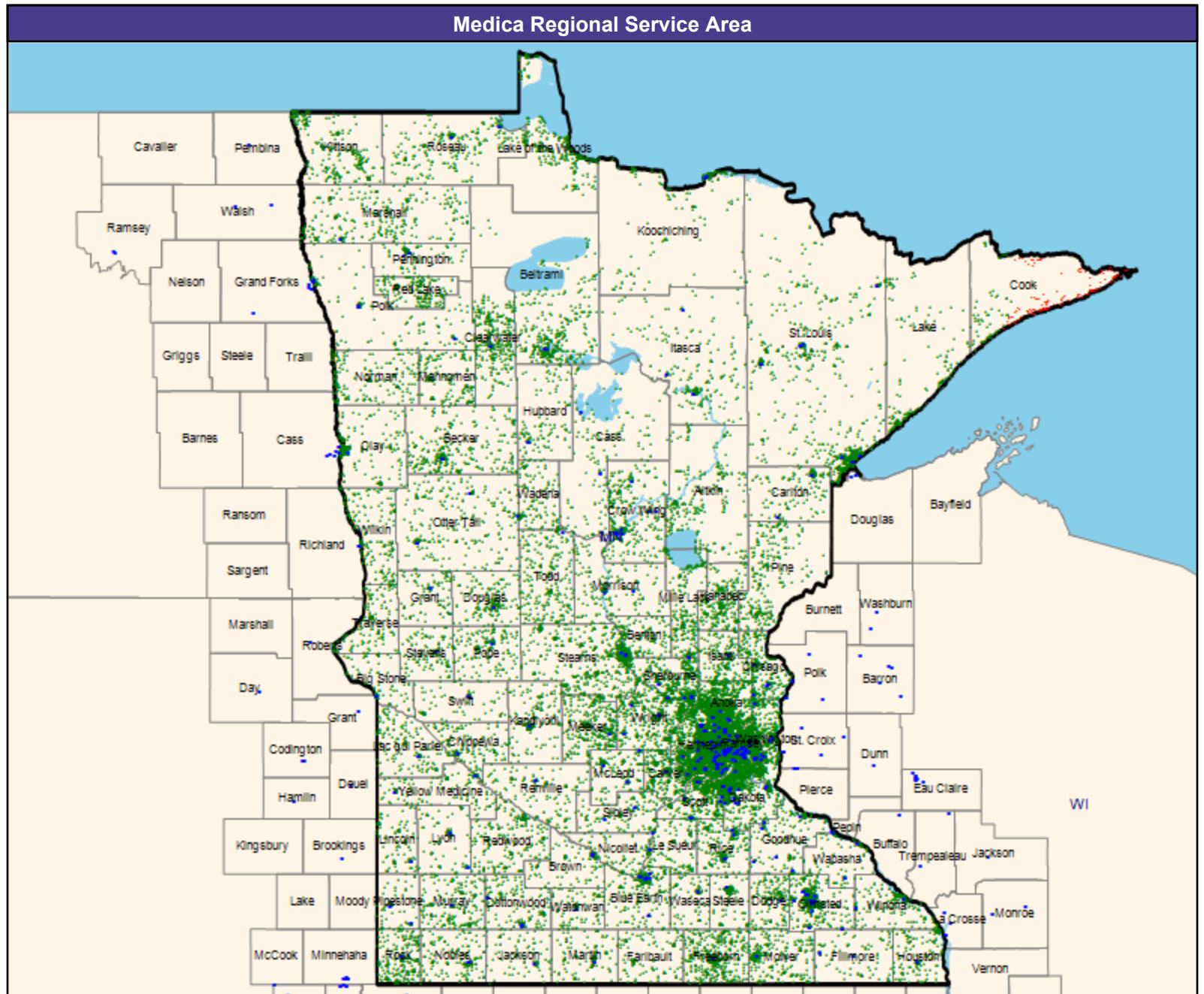
The Access Standard is defined as
(National Proxy Census (Medica Choice
Passport MNN003)) eligibles accessing:

1 (Medica Choice Passport MNN003
Cardiovascular Disease (Medica
Regional Service Area)) provider in 60
miles or 60 minutes

Service Areas

□ Medica Choice Passport MNN003

63.02 miles



Access Detail By County

July 1, 2024

Created by...
Medica

Access Analysis
Cardiovascular Disease
Eligible / Provider Groups
National Proxy Census (Medica Choice Passport MNN003)
Medica Choice Passport MNN003 Cardiovascular Disease (Medica Regional Service Area)

All Eligibles										
State Name	County	Eligible	Provider	Counts	With Access		Without Access		Average Distance	Average Time
		#	Standard	#	#	%	#	%	1	1
Minnesota	Aitkin	287	1 in 60 miles or 60 mins	0	287	100.0	0	0.0	22.3	24.3
	Anoka	1,740	1 in 60 miles or 60 mins	584	1,740	100.0	0	0.0	4.3	5.2
	Becker	364	1 in 60 miles or 60 mins	28	364	100.0	0	0.0	10.9	11.9
	Beltrami	450	1 in 60 miles or 60 mins	78	450	100.0	0	0.0	13.0	14.1
	Benton	243	1 in 60 miles or 60 mins	0	243	100.0	0	0.0	8.6	9.9
	Big Stone	101	1 in 60 miles or 60 mins	4	101	100.0	0	0.0	10.8	11.7
	Blue Earth	347	1 in 60 miles or 60 mins	468	347	100.0	0	0.0	4.9	5.4
	Brown	135	1 in 60 miles or 60 mins	28	135	100.0	0	0.0	10.8	11.7
	Carlton	180	1 in 60 miles or 60 mins	20	180	100.0	0	0.0	6.4	7.0
	Carver	795	1 in 60 miles or 60 mins	262	795	100.0	0	0.0	4.6	5.1
	Cass	144	1 in 60 miles or 60 mins	12	144	100.0	0	0.0	13.0	14.2
	Chippewa	266	1 in 60 miles or 60 mins	18	266	100.0	0	0.0	6.8	7.3
	Chisago	271	1 in 60 miles or 60 mins	434	271	100.0	0	0.0	5.6	6.1
	Clay	324	1 in 60 miles or 60 mins	2	324	100.0	0	0.0	8.6	9.4
	Clearwater	387	1 in 60 miles or 60 mins	2	387	100.0	0	0.0	10.6	11.5
	Cook	212	1 in 60 miles or 60 mins	0	61	28.8	151	71.2	71.7	78.2
	Cottonwood	255	1 in 60 miles or 60 mins	14	255	100.0	0	0.0	6.9	7.5
	Crow Wing	348	1 in 60 miles or 60 mins	146	348	100.0	0	0.0	6.7	7.2
	Dakota	1,818	1 in 60 miles or 60 mins	498	1,818	100.0	0	0.0	3.0	3.8
	Dodge	218	1 in 60 miles or 60 mins	508	218	100.0	0	0.0	6.8	7.4
	Douglas	191	1 in 60 miles or 60 mins	8	191	100.0	0	0.0	7.7	8.4
	Faribault	151	1 in 60 miles or 60 mins	0	151	100.0	0	0.0	19.6	21.3
	Fillmore	112	1 in 60 miles or 60 mins	4	112	100.0	0	0.0	8.8	9.6
	Freeborn	668	1 in 60 miles or 60 mins	216	668	100.0	0	0.0	7.5	8.1
	Goodhue	227	1 in 60 miles or 60 mins	456	227	100.0	0	0.0	4.4	4.8
	Grant	127	1 in 60 miles or 60 mins	4	127	100.0	0	0.0	11.2	12.2
	Hennepin	5,098	1 in 60 miles or 60 mins	2,690	5,098	100.0	0	0.0	1.9	3.0
	Houston	192	1 in 60 miles or 60 mins	8	192	100.0	0	0.0	7.6	8.2
	Hubbard	110	1 in 60 miles or 60 mins	20	110	100.0	0	0.0	10.6	11.6
	Isanti	226	1 in 60 miles or 60 mins	22	226	100.0	0	0.0	6.9	7.5
	Itasca	216	1 in 60 miles or 60 mins	90	216	100.0	0	0.0	11.2	12.1
	Jackson	107	1 in 60 miles or 60 mins	6	107	100.0	0	0.0	8.5	9.3
	Kanabec	347	1 in 60 miles or 60 mins	0	347	100.0	0	0.0	24.3	26.4
	Kandiyohi	231	1 in 60 miles or 60 mins	2	231	100.0	0	0.0	8.4	9.1
	Kittson	356	1 in 60 miles or 60 mins	0	356	100.0	0	0.0	33.2	36.3
	Koochiching	219	1 in 60 miles or 60 mins	8	219	100.0	0	0.0	14.7	16.0
	Lac qui Parle	265	1 in 60 miles or 60 mins	2	265	100.0	0	0.0	10.4	11.3
	Lake	213	1 in 60 miles or 60 mins	0	213	100.0	0	0.0	35.1	38.2
	Lake of the Woods	339	1 in 60 miles or 60 mins	0	339	100.0	0	0.0	33.1	36.0
	Le Sueur	145	1 in 60 miles or 60 mins	80	145	100.0	0	0.0	8.3	9.0

Access Detail By County

July 1, 2024

Created by...
Medica

Access Analysis
Cardiovascular Disease
Eligible / Provider Groups
National Proxy Census (Medica Choice Passport MNN003)
Medica Choice Passport MNN003 Cardiovascular Disease (Medica Regional Service Area)

All Eligibles										
State Name	County	Eligible	Provider	Counts	With Access		Without Access		Average Distance	Average Time
		#	Standard	#	#	%	#	%	1	1
Minnesota	Lincoln	118	1 in 60 miles or 60 mins	4	118	100.0	0	0.0	11.9	12.9
	Lyon	136	1 in 60 miles or 60 mins	38	136	100.0	0	0.0	5.8	6.3
	Mahnomen	220	1 in 60 miles or 60 mins	0	220	100.0	0	0.0	23.4	25.5
	Marshall	388	1 in 60 miles or 60 mins	2	388	100.0	0	0.0	17.4	18.9
	Martin	200	1 in 60 miles or 60 mins	228	200	100.0	0	0.0	7.8	8.5
	McLeod	199	1 in 60 miles or 60 mins	68	199	100.0	0	0.0	4.3	4.6
	Meeker	512	1 in 60 miles or 60 mins	30	512	100.0	0	0.0	12.6	13.7
	Mille Lacs	305	1 in 60 miles or 60 mins	174	305	100.0	0	0.0	16.9	18.4
	Morrison	187	1 in 60 miles or 60 mins	8	187	100.0	0	0.0	8.7	9.5
	Mower	458	1 in 60 miles or 60 mins	216	458	100.0	0	0.0	6.6	7.1
	Murray	321	1 in 60 miles or 60 mins	8	321	100.0	0	0.0	8.5	9.2
	Nicollet	161	1 in 60 miles or 60 mins	14	161	100.0	0	0.0	4.5	4.9
	Nobles	268	1 in 60 miles or 60 mins	16	268	100.0	0	0.0	7.8	8.5
	Norman	286	1 in 60 miles or 60 mins	0	286	100.0	0	0.0	31.7	34.5
	Olmsted	706	1 in 60 miles or 60 mins	2,076	706	100.0	0	0.0	2.4	2.7
	Otter Tail	302	1 in 60 miles or 60 mins	16	302	100.0	0	0.0	11.2	12.2
	Pennington	145	1 in 60 miles or 60 mins	34	145	100.0	0	0.0	5.1	5.6
	Pine	298	1 in 60 miles or 60 mins	0	298	100.0	0	0.0	22.0	24.0
	Pipestone	106	1 in 60 miles or 60 mins	72	106	100.0	0	0.0	4.2	4.5
	Polk	156	1 in 60 miles or 60 mins	32	156	100.0	0	0.0	9.1	9.9
	Pope	232	1 in 60 miles or 60 mins	2	232	100.0	0	0.0	7.9	8.6
	Ramsey	2,586	1 in 60 miles or 60 mins	676	2,586	100.0	0	0.0	1.5	2.4
	Red Lake	346	1 in 60 miles or 60 mins	0	346	100.0	0	0.0	18.7	20.4
	Redwood	335	1 in 60 miles or 60 mins	0	335	100.0	0	0.0	20.5	22.3
	Renville	157	1 in 60 miles or 60 mins	12	157	100.0	0	0.0	11.5	12.5
	Rice	308	1 in 60 miles or 60 mins	316	308	100.0	0	0.0	4.8	5.2
	Rock	440	1 in 60 miles or 60 mins	2	440	100.0	0	0.0	6.3	6.8
	Roseau	347	1 in 60 miles or 60 mins	6	347	100.0	0	0.0	10.4	11.3
	Scott	601	1 in 60 miles or 60 mins	294	601	100.0	0	0.0	4.6	5.1
	Sherburne	498	1 in 60 miles or 60 mins	52	498	100.0	0	0.0	4.8	5.3
	Sibley	167	1 in 60 miles or 60 mins	90	167	100.0	0	0.0	6.7	7.3
	St. Louis	919	1 in 60 miles or 60 mins	248	919	100.0	0	0.0	8.6	9.5
	Stearns	798	1 in 60 miles or 60 mins	84	798	100.0	0	0.0	13.3	15.1
	Steele	191	1 in 60 miles or 60 mins	222	191	100.0	0	0.0	6.5	7.1
	Stevens	199	1 in 60 miles or 60 mins	4	199	100.0	0	0.0	7.1	7.7
	Swift	102	1 in 60 miles or 60 mins	20	102	100.0	0	0.0	11.1	12.1
	Todd	286	1 in 60 miles or 60 mins	0	286	100.0	0	0.0	18.1	19.7
	Traverse	259	1 in 60 miles or 60 mins	0	259	100.0	0	0.0	26.5	28.9
	Wabasha	104	1 in 60 miles or 60 mins	264	104	100.0	0	0.0	5.1	5.5
	Wadena	167	1 in 60 miles or 60 mins	74	167	100.0	0	0.0	9.3	10.1

Chiropractic Services/Medica Choice Passport/MNN003

July 1, 2024

Created by...
Medica

Medica Choice Passport MNN003
Chiropractic

1,882 providers at 1,381 locations

■ All providers

Chiropractic

Employee Group

National Proxy Census (Medica Choice
Passport MNN003)

Provider Group

Medica Choice Passport MNN003
Chiropractic (Medica Regional Service
Area)

35,677 eligible locations

◆ With access (35,675)

● Without access (2)

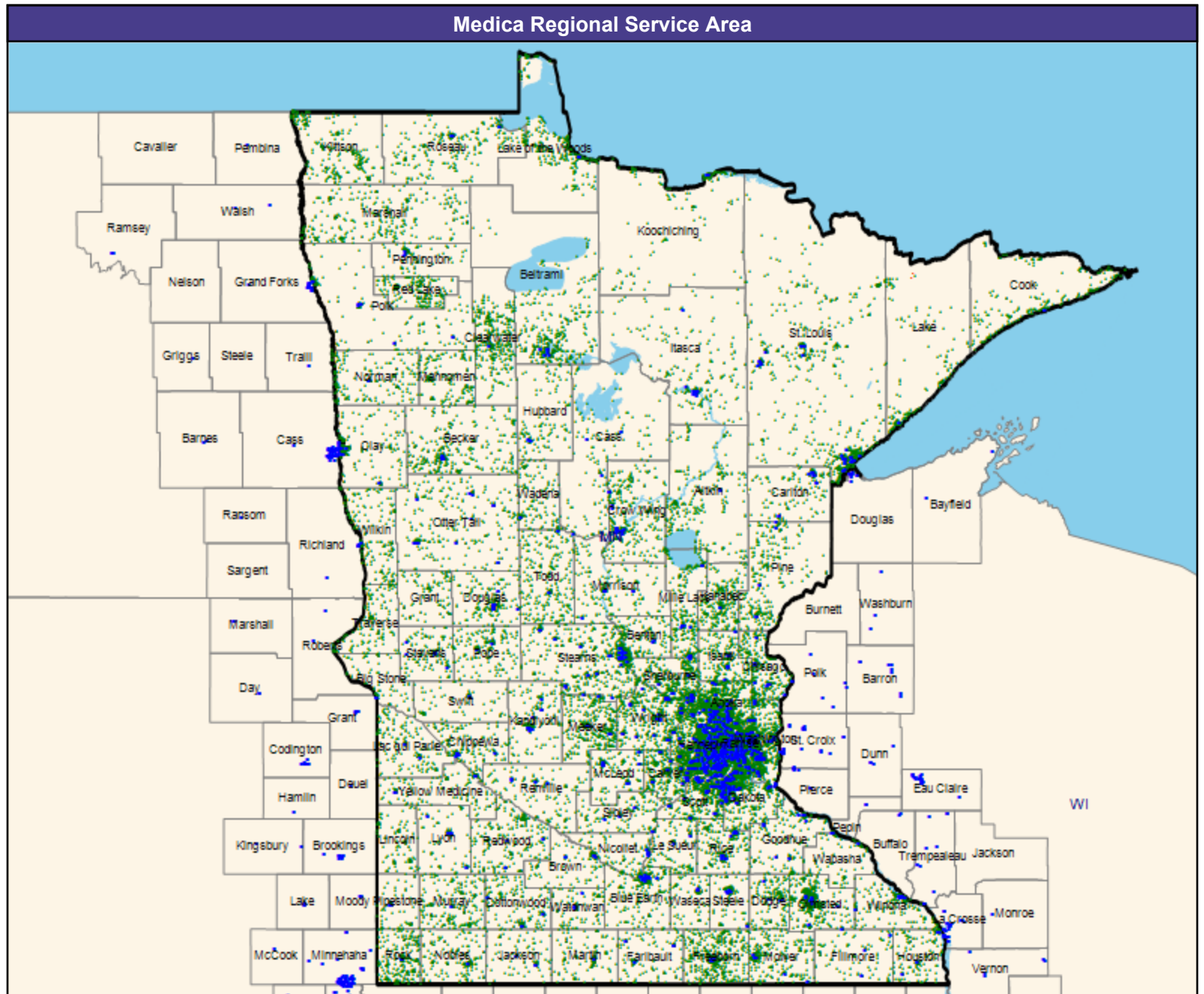
The Access Standard is defined as
(National Proxy Census (Medica Choice
Passport MNN003)) eligibles accessing:

1 (Medica Choice Passport MNN003
Chiropractic (Medica Regional Service
Area)) provider in 60 miles or 60
minutes

Service Areas

□ Medica Choice Passport MNN003

63.02 miles



Access Detail By County

July 1, 2024

Created by...
Medica

Access Analysis
Chiropractic

Eligible / Provider Groups
National Proxy Census (Medica Choice Passport MNN003)
Medica Choice Passport MNN003 Chiropractic (Medica Regional Service Area)

All Eligibles										
State Name	County	Eligible	Provider	Counts	With Access		Without Access		Average Distance	Average Time
		#	Standard	#	#	%	#	%	1	1
Minnesota	Aitkin	287	1 in 60 miles or 60 mins	1	287	100.0	0	0.0	17.1	18.6
	Anoka	1,740	1 in 60 miles or 60 mins	112	1,740	100.0	0	0.0	1.6	2.0
	Becker	364	1 in 60 miles or 60 mins	13	364	100.0	0	0.0	10.4	11.3
	Beltrami	450	1 in 60 miles or 60 mins	9	450	100.0	0	0.0	11.2	12.2
	Benton	243	1 in 60 miles or 60 mins	11	243	100.0	0	0.0	4.5	4.9
	Big Stone	101	1 in 60 miles or 60 mins	4	101	100.0	0	0.0	9.4	10.2
	Blue Earth	347	1 in 60 miles or 60 mins	23	347	100.0	0	0.0	5.3	5.8
	Brown	135	1 in 60 miles or 60 mins	8	135	100.0	0	0.0	5.2	5.6
	Carlton	180	1 in 60 miles or 60 mins	20	180	100.0	0	0.0	5.0	5.4
	Carver	795	1 in 60 miles or 60 mins	37	795	100.0	0	0.0	2.0	2.2
	Cass	144	1 in 60 miles or 60 mins	5	144	100.0	0	0.0	9.9	10.8
	Chippewa	266	1 in 60 miles or 60 mins	13	266	100.0	0	0.0	4.6	5.0
	Chisago	271	1 in 60 miles or 60 mins	10	271	100.0	0	0.0	3.6	3.9
	Clay	324	1 in 60 miles or 60 mins	10	324	100.0	0	0.0	5.1	5.7
	Clearwater	387	1 in 60 miles or 60 mins	1	387	100.0	0	0.0	10.9	11.8
	Cook	212	1 in 60 miles or 60 mins	2	212	100.0	0	0.0	20.5	22.3
	Cottonwood	255	1 in 60 miles or 60 mins	5	255	100.0	0	0.0	4.2	4.6
	Crow Wing	348	1 in 60 miles or 60 mins	39	348	100.0	0	0.0	8.6	9.3
	Dakota	1,818	1 in 60 miles or 60 mins	183	1,818	100.0	0	0.0	1.5	1.7
	Dodge	218	1 in 60 miles or 60 mins	8	218	100.0	0	0.0	4.2	4.5
	Douglas	191	1 in 60 miles or 60 mins	21	191	100.0	0	0.0	5.3	5.7
	Faribault	151	1 in 60 miles or 60 mins	6	151	100.0	0	0.0	6.2	6.7
	Fillmore	112	1 in 60 miles or 60 mins	4	112	100.0	0	0.0	7.7	8.4
	Freeborn	668	1 in 60 miles or 60 mins	8	668	100.0	0	0.0	6.2	6.7
	Goodhue	227	1 in 60 miles or 60 mins	15	227	100.0	0	0.0	4.1	4.5
	Grant	127	1 in 60 miles or 60 mins	0	127	100.0	0	0.0	19.0	20.6
	Hennepin	5,098	1 in 60 miles or 60 mins	532	5,098	100.0	0	0.0	1.0	1.5
	Houston	192	1 in 60 miles or 60 mins	8	192	100.0	0	0.0	4.8	5.2
	Hubbard	110	1 in 60 miles or 60 mins	3	110	100.0	0	0.0	9.8	10.6
	Isanti	226	1 in 60 miles or 60 mins	32	226	100.0	0	0.0	4.1	4.4
	Itasca	216	1 in 60 miles or 60 mins	19	216	100.0	0	0.0	10.9	11.8
	Jackson	107	1 in 60 miles or 60 mins	4	107	100.0	0	0.0	6.2	6.7
	Kanabec	347	1 in 60 miles or 60 mins	3	347	100.0	0	0.0	5.3	5.7
	Kandiyohi	231	1 in 60 miles or 60 mins	24	231	100.0	0	0.0	4.4	4.7
	Kittson	356	1 in 60 miles or 60 mins	0	356	100.0	0	0.0	35.8	39.1
	Koochiching	219	1 in 60 miles or 60 mins	6	219	100.0	0	0.0	13.7	14.9
	Lac qui Parle	265	1 in 60 miles or 60 mins	3	265	100.0	0	0.0	5.6	6.1
	Lake	213	1 in 60 miles or 60 mins	1	211	99.1	2	0.9	21.4	23.3
	Lake of the Woods	339	1 in 60 miles or 60 mins	3	339	100.0	0	0.0	13.6	14.8
	Le Sueur	145	1 in 60 miles or 60 mins	6	145	100.0	0	0.0	5.0	5.4

Access Detail By County

July 1, 2024

Created by...
Medica

Access Analysis
Chiropractic

Eligible / Provider Groups
National Proxy Census (Medica Choice Passport MNN003)
Medica Choice Passport MNN003 Chiropractic (Medica Regional Service Area)

All Eligibles										
State Name	County	Eligible	Provider	Counts	With Access		Without Access		Average Distance	Average Time
		#	Standard	#	#	%	#	%	1	1
Minnesota	Lincoln	118	1 in 60 miles or 60 mins	0	118	100.0	0	0.0	19.5	21.2
	Lyon	136	1 in 60 miles or 60 mins	27	136	100.0	0	0.0	4.7	5.1
	Mahnomen	220	1 in 60 miles or 60 mins	0	220	100.0	0	0.0	22.8	24.8
	Marshall	388	1 in 60 miles or 60 mins	0	388	100.0	0	0.0	25.0	27.3
	Martin	200	1 in 60 miles or 60 mins	2	200	100.0	0	0.0	7.4	8.1
	McLeod	199	1 in 60 miles or 60 mins	21	199	100.0	0	0.0	3.5	3.7
	Meeker	512	1 in 60 miles or 60 mins	11	512	100.0	0	0.0	4.6	4.9
	Mille Lacs	305	1 in 60 miles or 60 mins	16	305	100.0	0	0.0	5.5	6.0
	Morrison	187	1 in 60 miles or 60 mins	20	187	100.0	0	0.0	6.9	7.5
	Mower	458	1 in 60 miles or 60 mins	9	458	100.0	0	0.0	4.5	4.8
	Murray	321	1 in 60 miles or 60 mins	3	321	100.0	0	0.0	8.8	9.6
	Nicollet	161	1 in 60 miles or 60 mins	14	161	100.0	0	0.0	3.9	4.2
	Nobles	268	1 in 60 miles or 60 mins	1	268	100.0	0	0.0	8.4	9.1
	Norman	286	1 in 60 miles or 60 mins	1	286	100.0	0	0.0	11.0	12.0
	Olmsted	706	1 in 60 miles or 60 mins	15	706	100.0	0	0.0	3.0	3.5
	Otter Tail	302	1 in 60 miles or 60 mins	19	302	100.0	0	0.0	5.9	6.4
	Pennington	145	1 in 60 miles or 60 mins	5	145	100.0	0	0.0	5.0	5.4
	Pine	298	1 in 60 miles or 60 mins	9	298	100.0	0	0.0	8.0	8.7
	Pipestone	106	1 in 60 miles or 60 mins	2	106	100.0	0	0.0	7.3	8.0
	Polk	156	1 in 60 miles or 60 mins	9	156	100.0	0	0.0	7.2	7.9
	Pope	232	1 in 60 miles or 60 mins	6	232	100.0	0	0.0	6.1	6.6
	Ramsey	2,586	1 in 60 miles or 60 mins	207	2,586	100.0	0	0.0	0.8	1.3
	Red Lake	346	1 in 60 miles or 60 mins	0	346	100.0	0	0.0	18.8	20.5
	Redwood	335	1 in 60 miles or 60 mins	4	335	100.0	0	0.0	10.2	11.1
	Renville	157	1 in 60 miles or 60 mins	7	157	100.0	0	0.0	7.5	8.1
	Rice	308	1 in 60 miles or 60 mins	21	308	100.0	0	0.0	3.6	4.0
	Rock	440	1 in 60 miles or 60 mins	2	440	100.0	0	0.0	6.2	6.8
	Roseau	347	1 in 60 miles or 60 mins	5	347	100.0	0	0.0	10.3	11.2
	Scott	601	1 in 60 miles or 60 mins	66	601	100.0	0	0.0	1.8	1.9
	Sherburne	498	1 in 60 miles or 60 mins	34	498	100.0	0	0.0	3.1	3.3
	Sibley	167	1 in 60 miles or 60 mins	3	167	100.0	0	0.0	4.9	5.3
	St. Louis	919	1 in 60 miles or 60 mins	47	919	100.0	0	0.0	9.4	10.3
	Stearns	798	1 in 60 miles or 60 mins	73	798	100.0	0	0.0	3.3	3.6
	Steele	191	1 in 60 miles or 60 mins	7	191	100.0	0	0.0	3.2	3.4
	Stevens	199	1 in 60 miles or 60 mins	6	199	100.0	0	0.0	3.7	4.0
	Swift	102	1 in 60 miles or 60 mins	2	102	100.0	0	0.0	10.8	11.7
	Todd	286	1 in 60 miles or 60 mins	1	286	100.0	0	0.0	7.9	8.5
	Traverse	259	1 in 60 miles or 60 mins	0	259	100.0	0	0.0	20.1	21.9
	Wabasha	104	1 in 60 miles or 60 mins	8	104	100.0	0	0.0	7.7	8.4
	Wadena	167	1 in 60 miles or 60 mins	4	167	100.0	0	0.0	8.7	9.4

Colon and Rectal Surgery/Medica Choice Passport/MNN003

July 1, 2024

Created by...
Medica

Medica Choice Passport MNN003 Colon and Rectal Surgery

70 providers at 48 locations

■ All providers

Colon and Rectal Surgery

Employee Group

National Proxy Census (Medica Choice Passport MNN003)

Provider Group

Medica Choice Passport MNN003 Colon and Rectal Surgery (Medica Regional Service Area)

35,677 eligible locations

◆ With access (27,599)

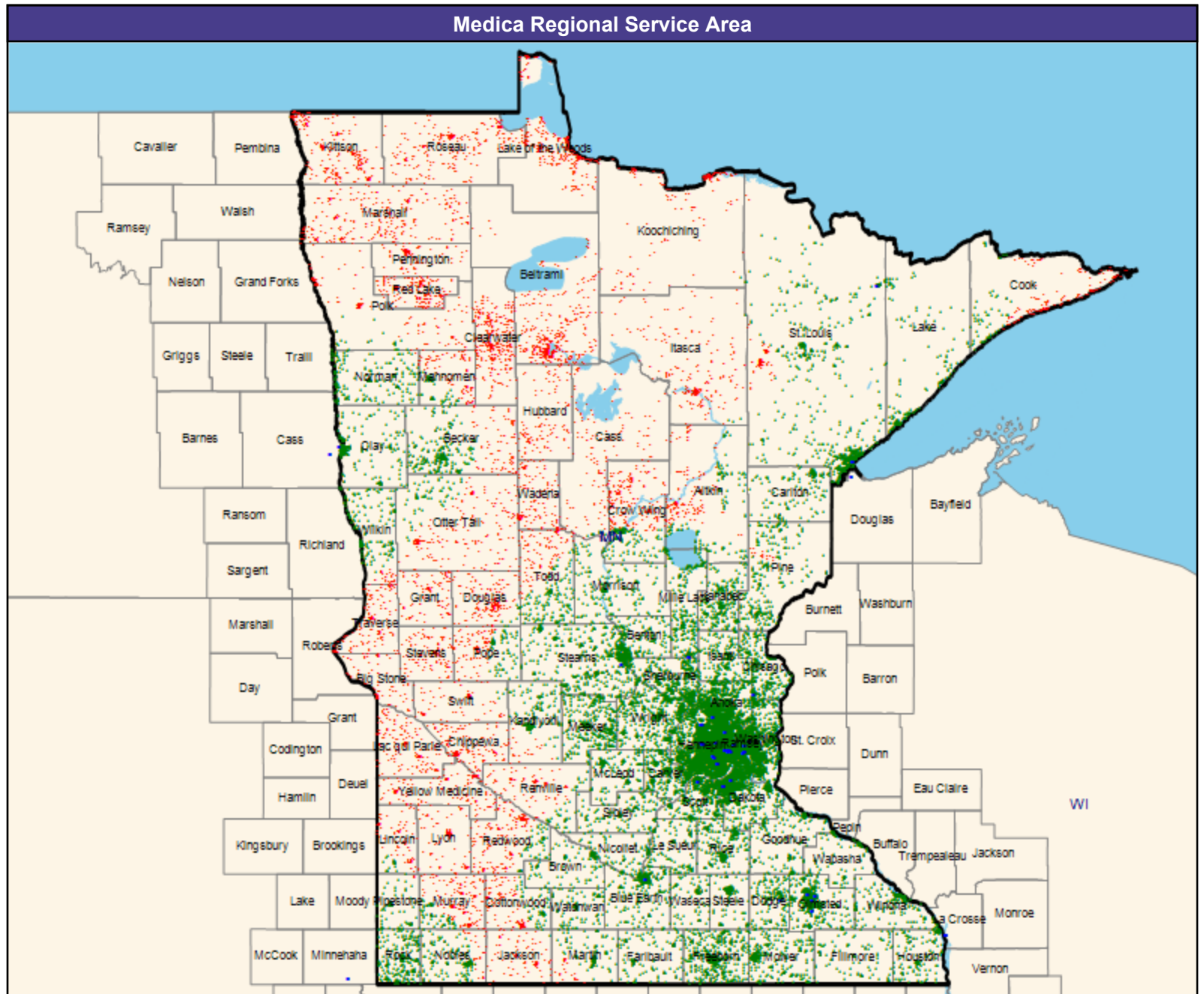
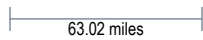
● Without access (8,078)

The Access Standard is defined as (National Proxy Census (Medica Choice Passport MNN003)) eligibles accessing:

1 (Medica Choice Passport MNN003 Colon and Rectal Surgery (Medica Regional Service Area)) provider in 60 miles or 60 minutes

Service Areas

□ Medica Choice Passport MNN003



Access Detail By County

July 1, 2024

Created by...
Medica

Access Analysis
Colon and Rectal Surgery
Eligible / Provider Groups
National Proxy Census (Medica Choice Passport MNN003)
Medica Choice Passport MNN003
Colon and Rectal Surgery (Medica Regional Service Area)

All Eligibles										
State Name	County	Eligible	Provider	Counts	With Access		Without Access		Average Distance	Average Time
		#	Standard	#	#	%	#	%	1	1
Minnesota	Aitkin	287	1 in 60 miles or 60 mins	0	121	42.2	166	57.8	62.6	68.5
	Anoka	1,740	1 in 60 miles or 60 mins	10	1,740	100.0	0	0.0	6.8	8.8
	Becker	364	1 in 60 miles or 60 mins	0	280	76.9	84	23.1	51.9	56.6
	Beltrami	450	1 in 60 miles or 60 mins	0	0	0.0	450	100.0	106.6	116.3
	Benton	243	1 in 60 miles or 60 mins	0	243	100.0	0	0.0	13.5	14.7
	Big Stone	101	1 in 60 miles or 60 mins	0	0	0.0	101	100.0	101.9	112.7
	Blue Earth	347	1 in 60 miles or 60 mins	1	347	100.0	0	0.0	7.9	8.6
	Brown	135	1 in 60 miles or 60 mins	0	135	100.0	0	0.0	36.6	39.9
	Carlton	180	1 in 60 miles or 60 mins	0	180	100.0	0	0.0	25.2	27.5
	Carver	795	1 in 60 miles or 60 mins	0	795	100.0	0	0.0	13.9	15.5
	Cass	144	1 in 60 miles or 60 mins	0	9	6.2	135	93.8	90.2	98.6
	Chippewa	266	1 in 60 miles or 60 mins	0	0	0.0	266	100.0	84.9	92.6
	Chisago	271	1 in 60 miles or 60 mins	2	271	100.0	0	0.0	14.9	16.2
	Clay	324	1 in 60 miles or 60 mins	0	324	100.0	0	0.0	10.7	11.7
	Clearwater	387	1 in 60 miles or 60 mins	0	0	0.0	387	100.0	88.3	96.3
	Cook	212	1 in 60 miles or 60 mins	0	61	28.8	151	71.2	71.7	78.2
	Cottonwood	255	1 in 60 miles or 60 mins	0	79	31.0	176	69.0	62.7	68.4
	Crow Wing	348	1 in 60 miles or 60 mins	0	124	35.6	224	64.4	66.5	72.5
	Dakota	1,818	1 in 60 miles or 60 mins	12	1,818	100.0	0	0.0	7.4	9.6
	Dodge	218	1 in 60 miles or 60 mins	13	218	100.0	0	0.0	7.5	8.2
	Douglas	191	1 in 60 miles or 60 mins	0	10	5.2	181	94.8	68.8	75.0
	Faribault	151	1 in 60 miles or 60 mins	0	151	100.0	0	0.0	37.5	40.9
	Fillmore	112	1 in 60 miles or 60 mins	0	112	100.0	0	0.0	30.4	33.1
	Freeborn	668	1 in 60 miles or 60 mins	0	668	100.0	0	0.0	47.4	51.8
	Goodhue	227	1 in 60 miles or 60 mins	0	227	100.0	0	0.0	28.8	32.9
	Grant	127	1 in 60 miles or 60 mins	0	0	0.0	127	100.0	80.8	88.1
	Hennepin	5,098	1 in 60 miles or 60 mins	66	5,098	100.0	0	0.0	4.1	6.3
	Houston	192	1 in 60 miles or 60 mins	0	192	100.0	0	0.0	18.2	19.8
	Hubbard	110	1 in 60 miles or 60 mins	0	0	0.0	110	100.0	91.9	100.2
	Isanti	226	1 in 60 miles or 60 mins	0	226	100.0	0	0.0	17.5	19.1
	Itasca	216	1 in 60 miles or 60 mins	0	4	1.9	212	98.1	81.2	91.4
	Jackson	107	1 in 60 miles or 60 mins	0	2	1.9	105	98.1	71.1	78.7
	Kanabec	347	1 in 60 miles or 60 mins	0	347	100.0	0	0.0	33.2	36.2
	Kandiyohi	231	1 in 60 miles or 60 mins	0	208	90.0	23	10.0	54.1	59.0
	Kittson	356	1 in 60 miles or 60 mins	0	0	0.0	356	100.0	132.6	145.1
	Koochiching	219	1 in 60 miles or 60 mins	0	1	0.5	218	99.5	95.2	103.8
	Lac qui Parle	265	1 in 60 miles or 60 mins	0	0	0.0	265	100.0	103.0	113.9
	Lake	213	1 in 60 miles or 60 mins	0	213	100.0	0	0.0	37.8	44.5
	Lake of the Woods	339	1 in 60 miles or 60 mins	0	0	0.0	339	100.0	150.7	164.4
	Le Sueur	145	1 in 60 miles or 60 mins	0	145	100.0	0	0.0	21.5	23.4

Access Detail By County

July 1, 2024

Created by...
Medica

Access Analysis
Colon and Rectal Surgery

Eligible / Provider Groups
National Proxy Census (Medica Choice Passport MNN003)
Medica Choice Passport MNN003
Colon and Rectal Surgery (Medica Regional Service Area)

All Eligibles										
State Name	County	Eligible	Provider	Counts	With Access		Without Access		Average Distance	Average Time
		#	Standard	#	#	%	#	%	1	1
Minnesota	Lincoln	118	1 in 60 miles or 60 mins	0	19	16.1	99	83.9	67.6	81.1
	Lyon	136	1 in 60 miles or 60 mins	0	0	0.0	136	100.0	83.4	97.7
	Mahnomen	220	1 in 60 miles or 60 mins	0	110	50.0	110	50.0	61.4	66.9
	Marshall	388	1 in 60 miles or 60 mins	0	0	0.0	388	100.0	103.8	113.2
	Martin	200	1 in 60 miles or 60 mins	0	167	83.5	33	16.5	52.3	57.0
	McLeod	199	1 in 60 miles or 60 mins	0	199	100.0	0	0.0	38.8	42.5
	Meeke	512	1 in 60 miles or 60 mins	0	512	100.0	0	0.0	35.3	38.4
	Mille Lacs	305	1 in 60 miles or 60 mins	2	305	100.0	0	0.0	21.0	22.9
	Morrison	187	1 in 60 miles or 60 mins	0	183	97.9	4	2.1	38.2	41.7
	Mower	458	1 in 60 miles or 60 mins	0	458	100.0	0	0.0	29.5	32.2
	Murray	321	1 in 60 miles or 60 mins	0	69	21.5	252	78.5	65.5	78.1
	Nicollet	161	1 in 60 miles or 60 mins	0	161	100.0	0	0.0	14.4	15.6
	Nobles	268	1 in 60 miles or 60 mins	0	235	87.7	33	12.3	53.5	64.2
	Norman	286	1 in 60 miles or 60 mins	0	284	99.3	2	0.7	38.3	41.8
	Olmsted	706	1 in 60 miles or 60 mins	53	706	100.0	0	0.0	4.2	4.8
	Otter Tail	302	1 in 60 miles or 60 mins	0	66	21.9	236	78.1	67.1	73.1
	Pennington	145	1 in 60 miles or 60 mins	0	0	0.0	145	100.0	92.3	100.7
	Pine	298	1 in 60 miles or 60 mins	0	281	94.3	17	5.7	46.1	50.3
	Pipestone	106	1 in 60 miles or 60 mins	0	102	96.2	4	3.8	46.3	55.5
	Polk	156	1 in 60 miles or 60 mins	0	20	12.8	136	87.2	70.5	76.9
	Pope	232	1 in 60 miles or 60 mins	0	108	46.6	124	53.4	61.9	67.5
	Ramsey	2,586	1 in 60 miles or 60 mins	29	2,586	100.0	0	0.0	3.1	5.1
	Red Lake	346	1 in 60 miles or 60 mins	0	0	0.0	346	100.0	79.4	86.6
	Redwood	335	1 in 60 miles or 60 mins	0	58	17.3	277	82.7	67.5	73.5
	Renville	157	1 in 60 miles or 60 mins	0	39	24.8	118	75.2	67.9	74.0
	Rice	308	1 in 60 miles or 60 mins	0	308	100.0	0	0.0	27.7	32.5
	Rock	440	1 in 60 miles or 60 mins	0	440	100.0	0	0.0	29.9	35.8
	Roseau	347	1 in 60 miles or 60 mins	0	0	0.0	347	100.0	144.9	158.0
	Scott	601	1 in 60 miles or 60 mins	1	601	100.0	0	0.0	8.3	9.4
	Sherburne	498	1 in 60 miles or 60 mins	0	498	100.0	0	0.0	14.2	15.7
	Sibley	167	1 in 60 miles or 60 mins	0	167	100.0	0	0.0	34.2	37.4
	St. Louis	919	1 in 60 miles or 60 mins	4	815	88.7	104	11.3	25.5	29.0
	Stearns	798	1 in 60 miles or 60 mins	1	798	100.0	0	0.0	16.5	18.0
	Steele	191	1 in 60 miles or 60 mins	0	191	100.0	0	0.0	26.0	28.3
	Stevens	199	1 in 60 miles or 60 mins	0	0	0.0	199	100.0	85.7	93.5
	Swift	102	1 in 60 miles or 60 mins	0	4	3.9	98	96.1	77.5	84.5
	Todd	286	1 in 60 miles or 60 mins	0	155	54.2	131	45.8	59.1	64.5
	Traverse	259	1 in 60 miles or 60 mins	0	0	0.0	259	100.0	78.0	86.7
	Wabasha	104	1 in 60 miles or 60 mins	0	104	100.0	0	0.0	26.3	28.8
	Wadena	167	1 in 60 miles or 60 mins	0	0	0.0	167	100.0	82.9	90.4

Dermatology/Medica Choice Passport/MNN003

July 1, 2024

Created by...
Medica

Medica Choice Passport MNN003
Dermatology

480 providers at 276 locations

- All providers

Dermatology

Employee Group

National Proxy Census (Medica Choice Passport MNN003)

Provider Group

Medica Choice Passport MNN003
Dermatology (Medica Regional Service Area)

35,677 eligible locations

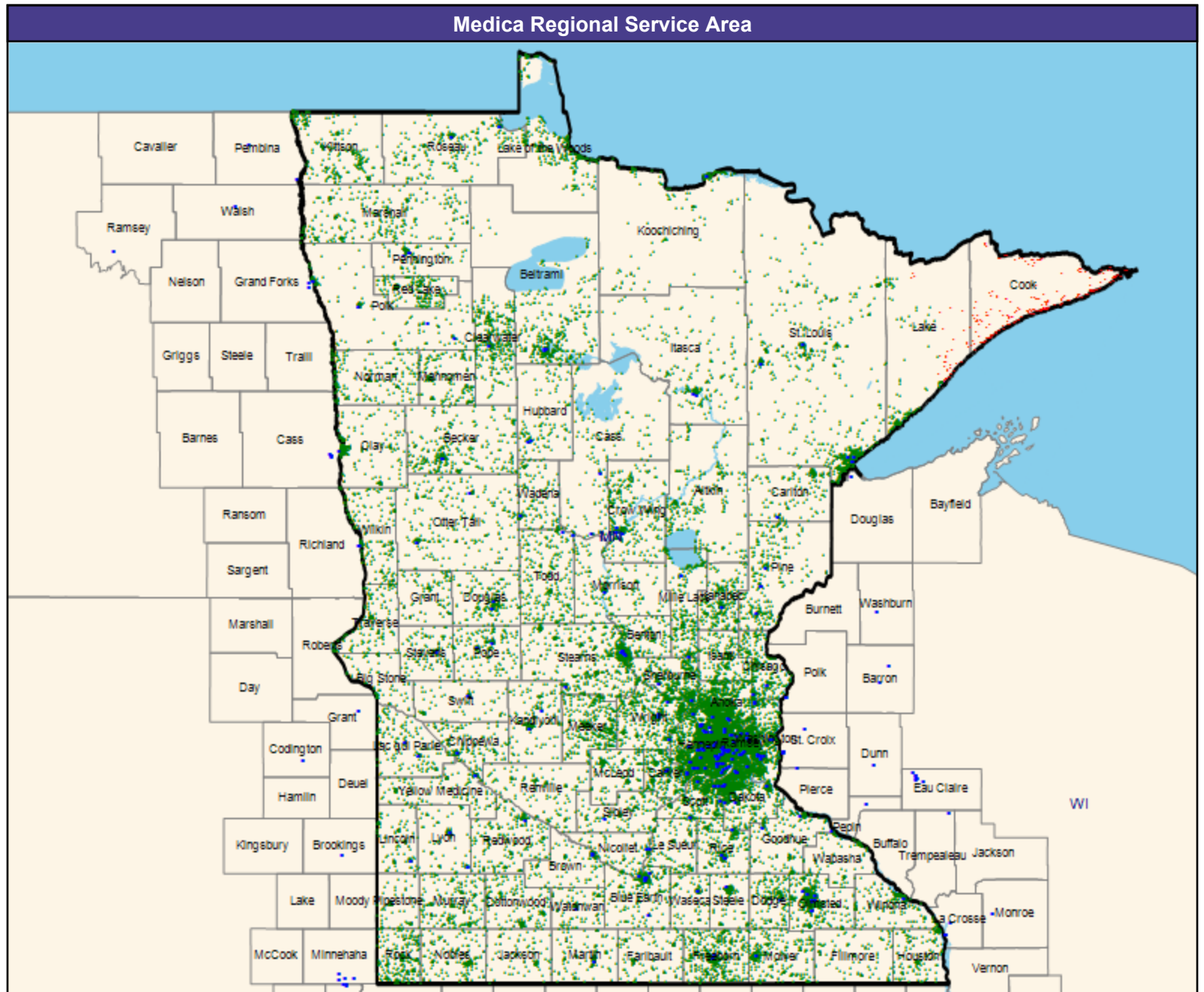
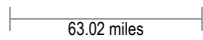
- ◆ With access (35,422)
- Without access (255)

The Access Standard is defined as
(National Proxy Census (Medica Choice Passport MNN003)) eligibles accessing:

1 (Medica Choice Passport MNN003 Dermatology (Medica Regional Service Area)) provider in 60 miles or 60 minutes

Service Areas

- Medica Choice Passport MNN003



Access Detail By County

July 1, 2024

Created by...
Medica

Access Analysis
Dermatology
Eligible / Provider Groups
National Proxy Census (Medica Choice Passport MNN003)
Medica Choice Passport MNN003 Dermatology (Medica Regional Service Area)

All Eligibles										
State Name	County	Eligible	Provider	Counts	With Access		Without Access		Average Distance	Average Time
		#	Standard	#	#	%	#	%	1	1
Minnesota	Aitkin	287	1 in 60 miles or 60 mins	0	287	100.0	0	0.0	28.8	31.3
	Anoka	1,740	1 in 60 miles or 60 mins	50	1,740	100.0	0	0.0	4.8	6.2
	Becker	364	1 in 60 miles or 60 mins	8	364	100.0	0	0.0	10.9	11.8
	Beltrami	450	1 in 60 miles or 60 mins	17	450	100.0	0	0.0	12.9	14.0
	Benton	243	1 in 60 miles or 60 mins	0	243	100.0	0	0.0	8.6	9.4
	Big Stone	101	1 in 60 miles or 60 mins	0	101	100.0	0	0.0	19.3	21.0
	Blue Earth	347	1 in 60 miles or 60 mins	19	347	100.0	0	0.0	4.9	5.3
	Brown	135	1 in 60 miles or 60 mins	2	135	100.0	0	0.0	10.5	11.4
	Carlton	180	1 in 60 miles or 60 mins	1	180	100.0	0	0.0	15.6	16.9
	Carver	795	1 in 60 miles or 60 mins	22	795	100.0	0	0.0	4.5	4.9
	Cass	144	1 in 60 miles or 60 mins	4	144	100.0	0	0.0	17.2	18.8
	Chippewa	266	1 in 60 miles or 60 mins	1	266	100.0	0	0.0	6.8	7.3
	Chisago	271	1 in 60 miles or 60 mins	7	271	100.0	0	0.0	9.2	10.0
	Clay	324	1 in 60 miles or 60 mins	0	324	100.0	0	0.0	10.5	13.3
	Clearwater	387	1 in 60 miles or 60 mins	1	387	100.0	0	0.0	10.9	11.8
	Cook	212	1 in 60 miles or 60 mins	0	0	0.0	212	100.0	103.9	113.3
	Cottonwood	255	1 in 60 miles or 60 mins	0	255	100.0	0	0.0	24.0	26.2
	Crow Wing	348	1 in 60 miles or 60 mins	11	348	100.0	0	0.0	11.7	12.7
	Dakota	1,818	1 in 60 miles or 60 mins	92	1,818	100.0	0	0.0	3.6	4.4
	Dodge	218	1 in 60 miles or 60 mins	38	218	100.0	0	0.0	7.2	7.9
	Douglas	191	1 in 60 miles or 60 mins	5	191	100.0	0	0.0	7.1	7.7
	Faribault	151	1 in 60 miles or 60 mins	0	151	100.0	0	0.0	19.4	21.1
	Fillmore	112	1 in 60 miles or 60 mins	0	112	100.0	0	0.0	29.2	31.9
	Freeborn	668	1 in 60 miles or 60 mins	4	668	100.0	0	0.0	6.9	7.5
	Goodhue	227	1 in 60 miles or 60 mins	5	227	100.0	0	0.0	8.5	9.3
	Grant	127	1 in 60 miles or 60 mins	0	127	100.0	0	0.0	22.7	24.7
	Hennepin	5,098	1 in 60 miles or 60 mins	473	5,098	100.0	0	0.0	2.1	3.2
	Houston	192	1 in 60 miles or 60 mins	0	192	100.0	0	0.0	17.8	19.4
	Hubbard	110	1 in 60 miles or 60 mins	3	110	100.0	0	0.0	11.6	12.6
	Isanti	226	1 in 60 miles or 60 mins	0	226	100.0	0	0.0	16.4	17.9
	Itasca	216	1 in 60 miles or 60 mins	6	216	100.0	0	0.0	16.2	17.7
	Jackson	107	1 in 60 miles or 60 mins	0	107	100.0	0	0.0	22.0	24.0
	Kanabec	347	1 in 60 miles or 60 mins	2	347	100.0	0	0.0	6.2	6.8
	Kandiyohi	231	1 in 60 miles or 60 mins	13	231	100.0	0	0.0	6.0	6.5
	Kittson	356	1 in 60 miles or 60 mins	0	356	100.0	0	0.0	26.5	29.0
	Koochiching	219	1 in 60 miles or 60 mins	2	219	100.0	0	0.0	18.0	19.6
	Lac qui Parle	265	1 in 60 miles or 60 mins	3	265	100.0	0	0.0	6.1	6.6
	Lake	213	1 in 60 miles or 60 mins	0	170	79.8	43	20.2	44.4	48.4
	Lake of the Woods	339	1 in 60 miles or 60 mins	0	339	100.0	0	0.0	33.1	36.0
	Le Sueur	145	1 in 60 miles or 60 mins	0	145	100.0	0	0.0	9.4	10.2

Access Detail By County

July 1, 2024

Created by...
Medica

Access Analysis
Dermatology
Eligible / Provider Groups
National Proxy Census (Medica Choice
Passport MNN003)
Medica Choice Passport MNN003
Dermatology (Medica Regional
Service Area)

All Eligibles										
State Name	County	Eligible	Provider	Counts	With Access		Without Access		Average Distance	Average Time
		#	Standard	#	#	%	#	%	1	1
Minnesota	Lincoln	118	1 in 60 miles or 60 mins	1	118	100.0	0	0.0	14.0	15.3
	Lyon	136	1 in 60 miles or 60 mins	2	136	100.0	0	0.0	5.9	6.4
	Mahnomen	220	1 in 60 miles or 60 mins	0	220	100.0	0	0.0	22.4	24.3
	Marshall	388	1 in 60 miles or 60 mins	0	388	100.0	0	0.0	24.8	27.0
	Martin	200	1 in 60 miles or 60 mins	2	200	100.0	0	0.0	8.1	8.8
	McLeod	199	1 in 60 miles or 60 mins	0	199	100.0	0	0.0	20.8	22.7
	Meeker	512	1 in 60 miles or 60 mins	0	512	100.0	0	0.0	22.9	24.9
	Mille Lacs	305	1 in 60 miles or 60 mins	3	305	100.0	0	0.0	10.5	11.4
	Morrison	187	1 in 60 miles or 60 mins	3	187	100.0	0	0.0	9.6	10.5
	Mower	458	1 in 60 miles or 60 mins	3	458	100.0	0	0.0	8.1	8.8
	Murray	321	1 in 60 miles or 60 mins	0	321	100.0	0	0.0	21.6	23.6
	Nicollet	161	1 in 60 miles or 60 mins	8	161	100.0	0	0.0	4.5	4.9
	Nobles	268	1 in 60 miles or 60 mins	0	268	100.0	0	0.0	34.8	38.4
	Norman	286	1 in 60 miles or 60 mins	0	286	100.0	0	0.0	31.0	35.0
	Olmsted	706	1 in 60 miles or 60 mins	167	706	100.0	0	0.0	3.9	4.3
	Otter Tail	302	1 in 60 miles or 60 mins	3	302	100.0	0	0.0	11.3	12.3
	Pennington	145	1 in 60 miles or 60 mins	4	145	100.0	0	0.0	5.1	5.6
	Pine	298	1 in 60 miles or 60 mins	4	298	100.0	0	0.0	7.6	8.3
	Pipestone	106	1 in 60 miles or 60 mins	0	106	100.0	0	0.0	24.6	27.0
	Polk	156	1 in 60 miles or 60 mins	5	156	100.0	0	0.0	7.6	8.3
	Pope	232	1 in 60 miles or 60 mins	10	232	100.0	0	0.0	6.3	6.8
	Ramsey	2,586	1 in 60 miles or 60 mins	116	2,586	100.0	0	0.0	2.0	3.2
	Red Lake	346	1 in 60 miles or 60 mins	0	346	100.0	0	0.0	15.7	17.1
	Redwood	335	1 in 60 miles or 60 mins	2	335	100.0	0	0.0	10.8	11.7
	Renville	157	1 in 60 miles or 60 mins	0	157	100.0	0	0.0	18.9	20.6
	Rice	308	1 in 60 miles or 60 mins	18	308	100.0	0	0.0	5.0	5.4
	Rock	440	1 in 60 miles or 60 mins	0	440	100.0	0	0.0	27.1	32.0
	Roseau	347	1 in 60 miles or 60 mins	2	347	100.0	0	0.0	10.4	11.3
	Scott	601	1 in 60 miles or 60 mins	9	601	100.0	0	0.0	4.7	5.2
	Sherburne	498	1 in 60 miles or 60 mins	13	498	100.0	0	0.0	5.8	6.4
	Sibley	167	1 in 60 miles or 60 mins	1	167	100.0	0	0.0	12.5	13.6
	St. Louis	919	1 in 60 miles or 60 mins	21	919	100.0	0	0.0	11.5	12.7
	Stearns	798	1 in 60 miles or 60 mins	25	798	100.0	0	0.0	10.3	11.4
	Steele	191	1 in 60 miles or 60 mins	2	191	100.0	0	0.0	6.4	6.9
	Stevens	199	1 in 60 miles or 60 mins	1	199	100.0	0	0.0	6.9	7.5
	Swift	102	1 in 60 miles or 60 mins	3	102	100.0	0	0.0	11.1	12.1
	Todd	286	1 in 60 miles or 60 mins	0	286	100.0	0	0.0	17.7	19.2
	Traverse	259	1 in 60 miles or 60 mins	0	259	100.0	0	0.0	31.4	34.2
	Wabasha	104	1 in 60 miles or 60 mins	2	104	100.0	0	0.0	14.0	15.3
	Wadena	167	1 in 60 miles or 60 mins	4	167	100.0	0	0.0	8.9	9.6

Endocrinology/Medica Choice Passport/MNN003

July 1, 2024

Created by...
Medica

Medica Choice Passport MNN003
Endocrinology

226 providers at 187 locations

- All providers

Endocrinology

Employee Group

National Proxy Census (Medica Choice Passport MNN003)

Provider Group

Medica Choice Passport MNN003
Endocrinology (Medica Regional Service Area)

35,677 eligible locations

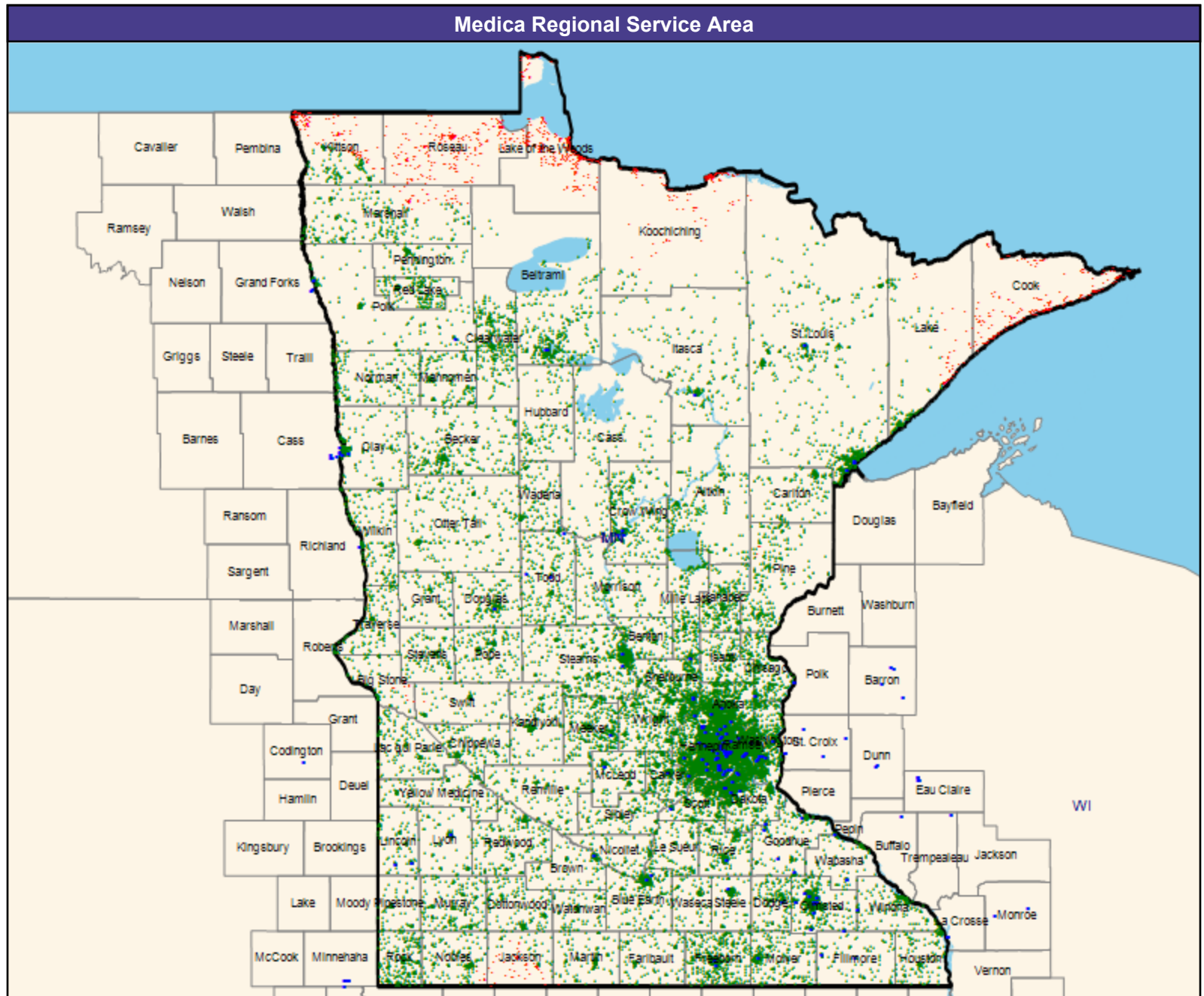
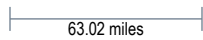
- ◆ With access (34,229)
- Without access (1,448)

The Access Standard is defined as
(National Proxy Census (Medica Choice Passport MNN003)) eligibles accessing:

1 (Medica Choice Passport MNN003 Endocrinology (Medica Regional Service Area)) provider in 60 miles or 60 minutes

Service Areas

- Medica Choice Passport MNN003



Access Detail By County

July 1, 2024

Created by...
Medica

Access Analysis
Endocrinology
Eligible / Provider Groups
National Proxy Census (Medica Choice Passport MNN003)
Medica Choice Passport MNN003 Endocrinology (Medica Regional Service Area)

All Eligibles										
State Name	County	Eligible	Provider	Counts	With Access		Without Access		Average Distance	Average Time
		#	Standard	#	#	%	#	%	1	1
Minnesota	Aitkin	287	1 in 60 miles or 60 mins	0	287	100.0	0	0.0	35.1	38.4
	Anoka	1,740	1 in 60 miles or 60 mins	12	1,740	100.0	0	0.0	4.2	5.1
	Becker	364	1 in 60 miles or 60 mins	0	364	100.0	0	0.0	41.9	45.7
	Beltrami	450	1 in 60 miles or 60 mins	6	450	100.0	0	0.0	13.2	14.4
	Benton	243	1 in 60 miles or 60 mins	0	243	100.0	0	0.0	9.8	11.5
	Big Stone	101	1 in 60 miles or 60 mins	0	92	91.1	9	8.9	53.7	58.5
	Blue Earth	347	1 in 60 miles or 60 mins	5	347	100.0	0	0.0	7.7	8.3
	Brown	135	1 in 60 miles or 60 mins	1	135	100.0	0	0.0	11.9	12.9
	Carlton	180	1 in 60 miles or 60 mins	0	180	100.0	0	0.0	24.8	29.7
	Carver	795	1 in 60 miles or 60 mins	4	795	100.0	0	0.0	5.3	6.0
	Cass	144	1 in 60 miles or 60 mins	0	144	100.0	0	0.0	28.8	31.3
	Chippewa	266	1 in 60 miles or 60 mins	0	266	100.0	0	0.0	39.6	43.2
	Chisago	271	1 in 60 miles or 60 mins	2	271	100.0	0	0.0	13.1	14.3
	Clay	324	1 in 60 miles or 60 mins	3	324	100.0	0	0.0	8.5	9.3
	Clearwater	387	1 in 60 miles or 60 mins	0	387	100.0	0	0.0	21.0	22.9
	Cook	212	1 in 60 miles or 60 mins	0	0	0.0	212	100.0	104.0	113.4
	Cottonwood	255	1 in 60 miles or 60 mins	0	255	100.0	0	0.0	47.2	51.5
	Crow Wing	348	1 in 60 miles or 60 mins	3	348	100.0	0	0.0	13.6	14.8
	Dakota	1,818	1 in 60 miles or 60 mins	23	1,818	100.0	0	0.0	4.5	5.6
	Dodge	218	1 in 60 miles or 60 mins	42	218	100.0	0	0.0	7.0	7.6
	Douglas	191	1 in 60 miles or 60 mins	1	191	100.0	0	0.0	7.9	8.5
	Faribault	151	1 in 60 miles or 60 mins	0	151	100.0	0	0.0	30.4	33.1
	Fillmore	112	1 in 60 miles or 60 mins	2	112	100.0	0	0.0	9.3	10.1
	Freeborn	668	1 in 60 miles or 60 mins	4	668	100.0	0	0.0	7.1	7.8
	Goodhue	227	1 in 60 miles or 60 mins	9	227	100.0	0	0.0	5.2	5.6
	Grant	127	1 in 60 miles or 60 mins	0	127	100.0	0	0.0	31.6	34.5
	Hennepin	5,098	1 in 60 miles or 60 mins	341	5,098	100.0	0	0.0	2.2	3.4
	Houston	192	1 in 60 miles or 60 mins	0	192	100.0	0	0.0	17.3	18.8
	Hubbard	110	1 in 60 miles or 60 mins	0	110	100.0	0	0.0	32.4	35.3
	Isanti	226	1 in 60 miles or 60 mins	0	226	100.0	0	0.0	17.0	18.5
	Itasca	216	1 in 60 miles or 60 mins	2	216	100.0	0	0.0	17.7	19.3
	Jackson	107	1 in 60 miles or 60 mins	0	43	40.2	64	59.8	60.8	66.3
	Kanabec	347	1 in 60 miles or 60 mins	0	347	100.0	0	0.0	33.2	36.2
	Kandiyohi	231	1 in 60 miles or 60 mins	0	231	100.0	0	0.0	36.7	40.0
	Kittson	356	1 in 60 miles or 60 mins	0	185	52.0	171	48.0	61.0	66.8
	Koochiching	219	1 in 60 miles or 60 mins	0	29	13.2	190	86.8	81.2	88.5
	Lac qui Parle	265	1 in 60 miles or 60 mins	0	265	100.0	0	0.0	43.1	47.0
	Lake	213	1 in 60 miles or 60 mins	0	161	75.6	52	24.4	45.6	55.7
	Lake of the Woods	339	1 in 60 miles or 60 mins	0	0	0.0	339	100.0	92.6	100.9
	Le Sueur	145	1 in 60 miles or 60 mins	0	145	100.0	0	0.0	15.3	16.7

Access Detail By County

July 1, 2024

Created by...
Medica

Access Analysis
Endocrinology
Eligible / Provider Groups
National Proxy Census (Medica Choice Passport MNN003)
Medica Choice Passport MNN003 Endocrinology (Medica Regional Service Area)

All Eligibles										
State Name	County	Eligible	Provider	Counts	With Access		Without Access		Average Distance	Average Time
		#	Standard	#	#	%	#	%	1	1
Minnesota	Lincoln	118	1 in 60 miles or 60 mins	2	118	100.0	0	0.0	10.9	11.8
	Lyon	136	1 in 60 miles or 60 mins	1	136	100.0	0	0.0	8.7	9.5
	Mahnomen	220	1 in 60 miles or 60 mins	0	220	100.0	0	0.0	24.2	26.4
	Marshall	388	1 in 60 miles or 60 mins	0	341	87.9	47	12.1	42.4	46.2
	Martin	200	1 in 60 miles or 60 mins	0	199	99.5	1	0.5	46.3	50.4
	McLeod	199	1 in 60 miles or 60 mins	3	199	100.0	0	0.0	10.2	11.1
	Meeker	512	1 in 60 miles or 60 mins	3	512	100.0	0	0.0	13.3	14.4
	Mille Lacs	305	1 in 60 miles or 60 mins	1	305	100.0	0	0.0	19.1	20.8
	Morrison	187	1 in 60 miles or 60 mins	0	187	100.0	0	0.0	23.7	26.3
	Mower	458	1 in 60 miles or 60 mins	3	458	100.0	0	0.0	6.6	7.1
	Murray	321	1 in 60 miles or 60 mins	0	321	100.0	0	0.0	32.5	35.4
	Nicollet	161	1 in 60 miles or 60 mins	0	161	100.0	0	0.0	9.1	9.8
	Nobles	268	1 in 60 miles or 60 mins	0	259	96.6	9	3.4	51.1	56.7
	Norman	286	1 in 60 miles or 60 mins	0	286	100.0	0	0.0	33.4	36.4
	Olmsted	706	1 in 60 miles or 60 mins	181	706	100.0	0	0.0	2.6	2.9
	Otter Tail	302	1 in 60 miles or 60 mins	0	302	100.0	0	0.0	34.8	38.0
	Pennington	145	1 in 60 miles or 60 mins	0	145	100.0	0	0.0	42.9	46.7
	Pine	298	1 in 60 miles or 60 mins	0	294	98.7	4	1.3	45.1	50.4
	Pipestone	106	1 in 60 miles or 60 mins	0	106	100.0	0	0.0	20.2	22.0
	Polk	156	1 in 60 miles or 60 mins	2	156	100.0	0	0.0	16.2	17.7
	Pope	232	1 in 60 miles or 60 mins	0	232	100.0	0	0.0	21.4	23.3
	Ramsey	2,586	1 in 60 miles or 60 mins	45	2,586	100.0	0	0.0	2.8	4.5
	Red Lake	346	1 in 60 miles or 60 mins	0	346	100.0	0	0.0	31.5	34.3
	Redwood	335	1 in 60 miles or 60 mins	0	335	100.0	0	0.0	30.2	32.8
	Renville	157	1 in 60 miles or 60 mins	0	157	100.0	0	0.0	32.1	34.9
	Rice	308	1 in 60 miles or 60 mins	4	308	100.0	0	0.0	9.5	10.4
	Rock	440	1 in 60 miles or 60 mins	0	440	100.0	0	0.0	28.9	32.7
	Roseau	347	1 in 60 miles or 60 mins	0	0	0.0	347	100.0	86.4	94.3
	Scott	601	1 in 60 miles or 60 mins	1	601	100.0	0	0.0	8.2	9.5
	Sherburne	498	1 in 60 miles or 60 mins	2	498	100.0	0	0.0	8.3	9.0
	Sibley	167	1 in 60 miles or 60 mins	0	167	100.0	0	0.0	17.4	19.0
	St. Louis	919	1 in 60 miles or 60 mins	18	917	99.8	2	0.2	14.1	16.1
	Stearns	798	1 in 60 miles or 60 mins	5	798	100.0	0	0.0	13.4	15.0
	Steele	191	1 in 60 miles or 60 mins	6	191	100.0	0	0.0	6.6	7.1
	Stevens	199	1 in 60 miles or 60 mins	0	199	100.0	0	0.0	42.3	46.0
	Swift	102	1 in 60 miles or 60 mins	0	101	99.0	1	1.0	48.4	52.7
	Todd	286	1 in 60 miles or 60 mins	2	286	100.0	0	0.0	10.6	11.6
	Traverse	259	1 in 60 miles or 60 mins	0	259	100.0	0	0.0	36.4	39.7
	Wabasha	104	1 in 60 miles or 60 mins	2	104	100.0	0	0.0	8.6	9.4
	Wadena	167	1 in 60 miles or 60 mins	1	167	100.0	0	0.0	24.0	26.1

Gastroenterology/Medica Choice Passport/MNN003

July 1, 2024

Created by...
Medica

Medica Choice Passport MNN003
Gastroenterology

514 providers at 178 locations

■ All providers

Gastroenterology

Employee Group

National Proxy Census (Medica Choice
Passport MNN003)

Provider Group

Medica Choice Passport MNN003
Gastroenterology (Medica Regional
Service Area)

35,677 eligible locations

◆ With access (34,565)

● Without access (1,112)

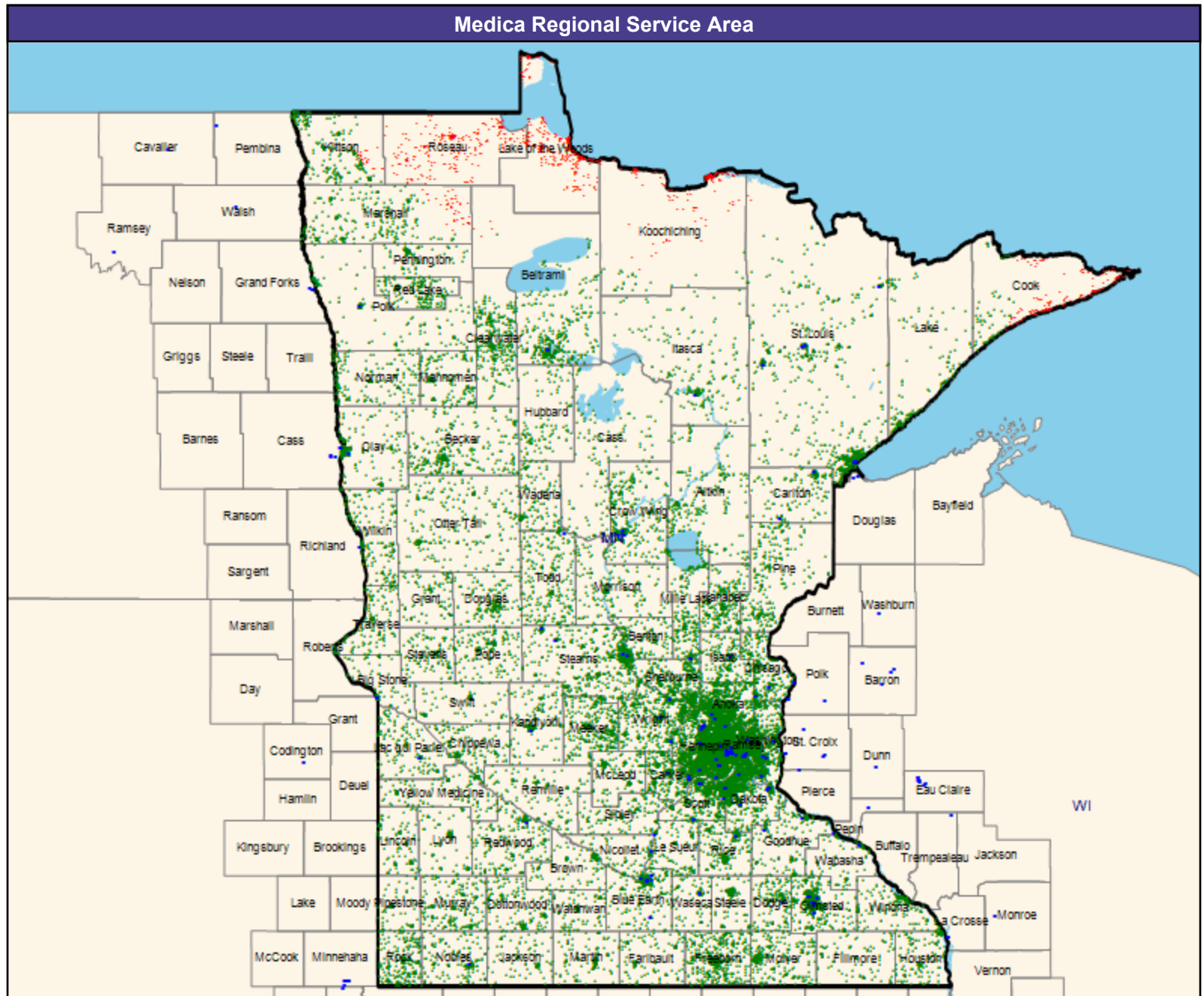
The Access Standard is defined as
(National Proxy Census (Medica Choice
Passport MNN003)) eligibles accessing:

1 (Medica Choice Passport MNN003
Gastroenterology (Medica Regional
Service Area)) provider in 60 miles or
60 minutes

Service Areas

□ Medica Choice Passport MNN003

63.02 miles



Access Detail By County

July 1, 2024

Created by...
Medica

Access Analysis
Gastroenterology
Eligible / Provider Groups
National Proxy Census (Medica Choice Passport MNN003)
Medica Choice Passport MNN003 Gastroenterology (Medica Regional Service Area)

All Eligibles										
State Name	County	Eligible	Provider	Counts	With Access		Without Access		Average Distance	Average Time
		#	Standard	#	#	%	#	%	1	1
Minnesota	Aitkin	287	1 in 60 miles or 60 mins	0	287	100.0	0	0.0	30.9	33.6
	Anoka	1,740	1 in 60 miles or 60 mins	123	1,740	100.0	0	0.0	5.9	7.3
	Becker	364	1 in 60 miles or 60 mins	0	364	100.0	0	0.0	43.4	47.4
	Beltrami	450	1 in 60 miles or 60 mins	6	446	99.1	4	0.9	13.4	14.5
	Benton	243	1 in 60 miles or 60 mins	0	243	100.0	0	0.0	8.9	10.4
	Big Stone	101	1 in 60 miles or 60 mins	1	101	100.0	0	0.0	11.2	12.2
	Blue Earth	347	1 in 60 miles or 60 mins	25	347	100.0	0	0.0	5.1	5.5
	Brown	135	1 in 60 miles or 60 mins	0	135	100.0	0	0.0	27.2	29.6
	Carlton	180	1 in 60 miles or 60 mins	4	180	100.0	0	0.0	7.0	7.6
	Carver	795	1 in 60 miles or 60 mins	115	795	100.0	0	0.0	4.9	5.4
	Cass	144	1 in 60 miles or 60 mins	0	144	100.0	0	0.0	28.8	31.3
	Chippewa	266	1 in 60 miles or 60 mins	0	266	100.0	0	0.0	21.5	23.4
	Chisago	271	1 in 60 miles or 60 mins	6	271	100.0	0	0.0	8.7	9.4
	Clay	324	1 in 60 miles or 60 mins	1	324	100.0	0	0.0	8.9	9.7
	Clearwater	387	1 in 60 miles or 60 mins	0	387	100.0	0	0.0	28.0	30.5
	Cook	212	1 in 60 miles or 60 mins	0	61	28.8	151	71.2	71.7	78.2
	Cottonwood	255	1 in 60 miles or 60 mins	0	255	100.0	0	0.0	36.7	40.0
	Crow Wing	348	1 in 60 miles or 60 mins	11	348	100.0	0	0.0	13.6	14.8
	Dakota	1,818	1 in 60 miles or 60 mins	138	1,818	100.0	0	0.0	4.2	5.4
	Dodge	218	1 in 60 miles or 60 mins	120	218	100.0	0	0.0	7.5	8.2
	Douglas	191	1 in 60 miles or 60 mins	0	191	100.0	0	0.0	29.7	32.4
	Faribault	151	1 in 60 miles or 60 mins	0	151	100.0	0	0.0	23.7	25.8
	Fillmore	112	1 in 60 miles or 60 mins	0	112	100.0	0	0.0	30.4	33.1
	Freeborn	668	1 in 60 miles or 60 mins	0	668	100.0	0	0.0	32.9	35.9
	Goodhue	227	1 in 60 miles or 60 mins	3	227	100.0	0	0.0	8.8	9.6
	Grant	127	1 in 60 miles or 60 mins	0	127	100.0	0	0.0	42.5	46.3
	Hennepin	5,098	1 in 60 miles or 60 mins	685	5,098	100.0	0	0.0	3.4	5.2
	Houston	192	1 in 60 miles or 60 mins	0	192	100.0	0	0.0	18.2	19.8
	Hubbard	110	1 in 60 miles or 60 mins	0	110	100.0	0	0.0	32.4	35.3
	Isanti	226	1 in 60 miles or 60 mins	1	226	100.0	0	0.0	7.5	8.1
	Itasca	216	1 in 60 miles or 60 mins	6	216	100.0	0	0.0	16.7	18.1
	Jackson	107	1 in 60 miles or 60 mins	0	107	100.0	0	0.0	28.3	30.8
	Kanabec	347	1 in 60 miles or 60 mins	0	347	100.0	0	0.0	24.3	26.5
	Kandiyohi	231	1 in 60 miles or 60 mins	2	231	100.0	0	0.0	8.6	9.4
	Kittson	356	1 in 60 miles or 60 mins	0	329	92.4	27	7.6	49.0	53.6
	Koochiching	219	1 in 60 miles or 60 mins	0	29	13.2	190	86.8	80.1	87.4
	Lac qui Parle	265	1 in 60 miles or 60 mins	1	265	100.0	0	0.0	10.7	11.7
	Lake	213	1 in 60 miles or 60 mins	0	213	100.0	0	0.0	37.2	43.4
	Lake of the Woods	339	1 in 60 miles or 60 mins	0	0	0.0	339	100.0	92.7	101.1
	Le Sueur	145	1 in 60 miles or 60 mins	1	145	100.0	0	0.0	8.4	9.1

Access Detail By County

July 1, 2024

Created by...
Medica

Access Analysis
Gastroenterology
Eligible / Provider Groups
National Proxy Census (Medica Choice Passport MNN003)
Medica Choice Passport MNN003 Gastroenterology (Medica Regional Service Area)

All Eligibles										
State Name	County	Eligible	Provider	Counts	With Access		Without Access		Average Distance	Average Time
		#	Standard	#	#	%	#	%	1	1
Minnesota	Lincoln	118	1 in 60 miles or 60 mins	0	118	100.0	0	0.0	42.0	45.8
	Lyon	136	1 in 60 miles or 60 mins	0	136	100.0	0	0.0	37.1	40.4
	Mahnomen	220	1 in 60 miles or 60 mins	0	220	100.0	0	0.0	48.5	52.9
	Marshall	388	1 in 60 miles or 60 mins	0	336	86.6	52	13.4	43.0	46.9
	Martin	200	1 in 60 miles or 60 mins	0	200	100.0	0	0.0	40.0	43.5
	McLeod	199	1 in 60 miles or 60 mins	0	199	100.0	0	0.0	25.1	27.3
	Meeker	512	1 in 60 miles or 60 mins	0	512	100.0	0	0.0	26.5	29.1
	Mille Lacs	305	1 in 60 miles or 60 mins	3	305	100.0	0	0.0	19.1	20.8
	Morrison	187	1 in 60 miles or 60 mins	0	187	100.0	0	0.0	24.5	27.2
	Mower	458	1 in 60 miles or 60 mins	0	458	100.0	0	0.0	29.5	32.2
	Murray	321	1 in 60 miles or 60 mins	0	321	100.0	0	0.0	29.1	31.6
	Nicollet	161	1 in 60 miles or 60 mins	2	161	100.0	0	0.0	7.4	8.0
	Nobles	268	1 in 60 miles or 60 mins	1	268	100.0	0	0.0	9.7	10.6
	Norman	286	1 in 60 miles or 60 mins	0	286	100.0	0	0.0	33.8	36.8
	Olmsted	706	1 in 60 miles or 60 mins	486	706	100.0	0	0.0	3.9	4.4
	Otter Tail	302	1 in 60 miles or 60 mins	0	302	100.0	0	0.0	37.0	40.3
	Pennington	145	1 in 60 miles or 60 mins	0	145	100.0	0	0.0	40.3	43.9
	Pine	298	1 in 60 miles or 60 mins	0	298	100.0	0	0.0	23.8	25.9
	Pipestone	106	1 in 60 miles or 60 mins	0	106	100.0	0	0.0	43.8	50.9
	Polk	156	1 in 60 miles or 60 mins	1	156	100.0	0	0.0	18.7	20.4
	Pope	232	1 in 60 miles or 60 mins	0	232	100.0	0	0.0	28.7	31.2
	Ramsey	2,586	1 in 60 miles or 60 mins	175	2,586	100.0	0	0.0	2.9	4.6
	Red Lake	346	1 in 60 miles or 60 mins	0	346	100.0	0	0.0	27.4	29.8
	Redwood	335	1 in 60 miles or 60 mins	1	335	100.0	0	0.0	15.0	16.3
	Renville	157	1 in 60 miles or 60 mins	0	157	100.0	0	0.0	22.0	24.0
	Rice	308	1 in 60 miles or 60 mins	1	308	100.0	0	0.0	10.4	11.3
	Rock	440	1 in 60 miles or 60 mins	0	440	100.0	0	0.0	27.9	31.5
	Roseau	347	1 in 60 miles or 60 mins	0	0	0.0	347	100.0	86.8	94.6
	Scott	601	1 in 60 miles or 60 mins	15	601	100.0	0	0.0	5.7	6.4
	Sherburne	498	1 in 60 miles or 60 mins	0	498	100.0	0	0.0	9.0	9.9
	Sibley	167	1 in 60 miles or 60 mins	0	167	100.0	0	0.0	19.7	21.5
	St. Louis	919	1 in 60 miles or 60 mins	59	917	99.8	2	0.2	9.3	10.7
	Stearns	798	1 in 60 miles or 60 mins	45	798	100.0	0	0.0	9.6	11.1
	Steele	191	1 in 60 miles or 60 mins	0	191	100.0	0	0.0	16.6	18.0
	Stevens	199	1 in 60 miles or 60 mins	0	199	100.0	0	0.0	37.7	41.1
	Swift	102	1 in 60 miles or 60 mins	0	102	100.0	0	0.0	28.6	31.2
	Todd	286	1 in 60 miles or 60 mins	0	286	100.0	0	0.0	15.2	16.5
	Traverse	259	1 in 60 miles or 60 mins	0	259	100.0	0	0.0	31.6	34.5
	Wabasha	104	1 in 60 miles or 60 mins	2	104	100.0	0	0.0	9.4	10.4
	Wadena	167	1 in 60 miles or 60 mins	3	167	100.0	0	0.0	24.0	26.1

General Surgery/Medica Choice Passport/MNN003

July 1, 2024

Created by...
Medica

Medica Choice Passport MNN003
General Surgery

917 providers at 464 locations

■ All providers

General Surgery

Employee Group

National Proxy Census (Medica Choice
Passport MNN003)

Provider Group

Medica Choice Passport MNN003
General Surgery (Medica Regional
Service Area)

35,677 eligible locations

◆ With access (35,526)

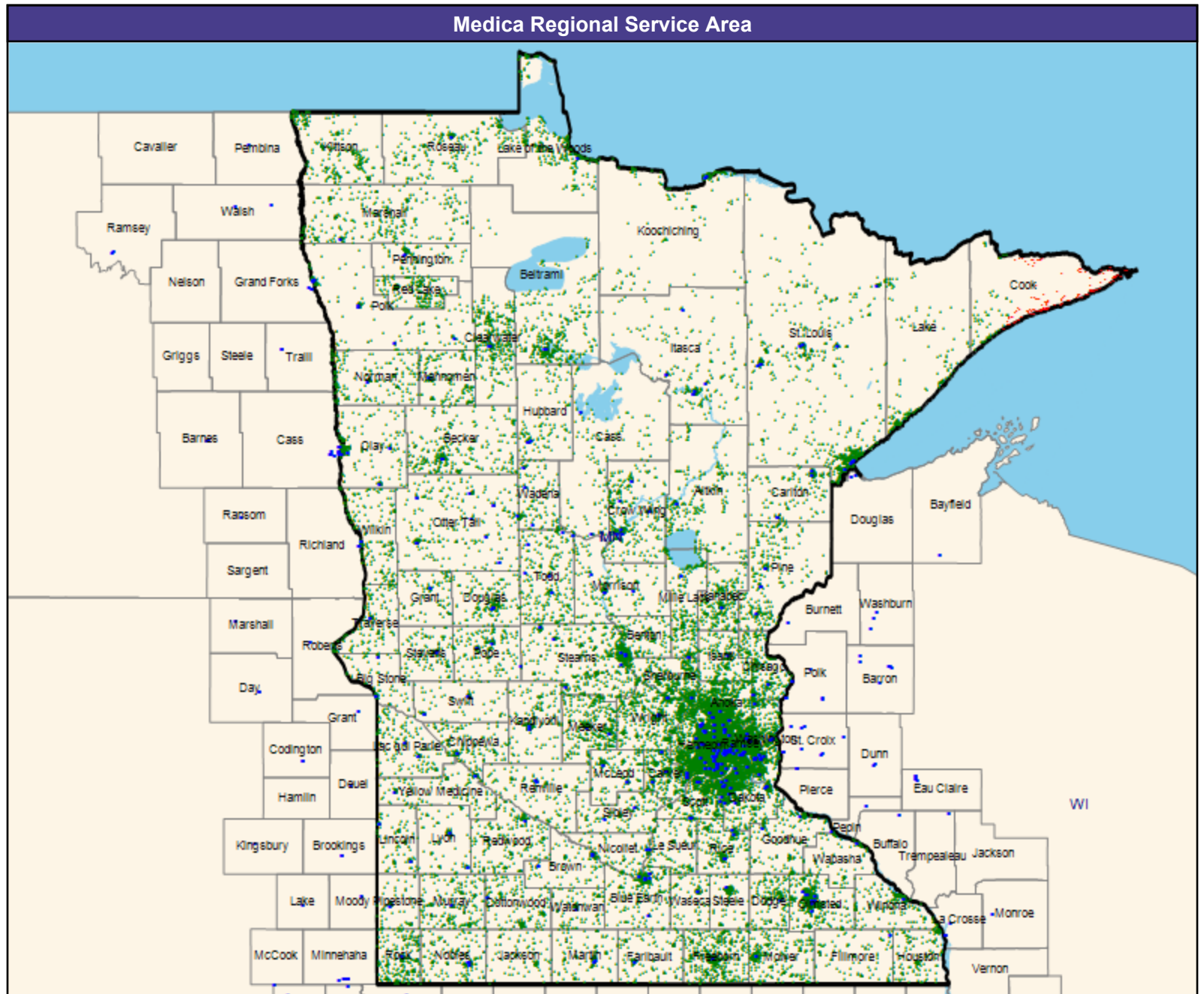
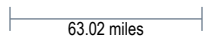
● Without access (151)

The Access Standard is defined as
(National Proxy Census (Medica Choice
Passport MNN003)) eligibles accessing:

1 (Medica Choice Passport MNN003
General Surgery (Medica Regional
Service Area)) provider in 60 miles or
60 minutes

Service Areas

□ Medica Choice Passport MNN003



Access Detail By County

July 1, 2024

Created by...
Medica

Access Analysis
General Surgery

Eligible / Provider Groups
National Proxy Census (Medica Choice Passport MNN003)
Medica Choice Passport MNN003 General Surgery (Medica Regional Service Area)

All Eligibles										
State Name	County	Eligible	Provider	Counts	With Access		Without Access		Average Distance	Average Time
		#	Standard	#	#	%	#	%	1	1
Minnesota	Aitkin	287	1 in 60 miles or 60 mins	17	287	100.0	0	0.0	15.8	17.2
	Anoka	1,740	1 in 60 miles or 60 mins	137	1,740	100.0	0	0.0	4.0	4.9
	Becker	364	1 in 60 miles or 60 mins	25	364	100.0	0	0.0	9.8	10.6
	Beltrami	450	1 in 60 miles or 60 mins	37	450	100.0	0	0.0	12.8	13.9
	Benton	243	1 in 60 miles or 60 mins	0	243	100.0	0	0.0	8.6	9.9
	Big Stone	101	1 in 60 miles or 60 mins	3	101	100.0	0	0.0	6.5	7.1
	Blue Earth	347	1 in 60 miles or 60 mins	50	347	100.0	0	0.0	5.0	5.4
	Brown	135	1 in 60 miles or 60 mins	9	135	100.0	0	0.0	6.6	7.1
	Carlton	180	1 in 60 miles or 60 mins	14	180	100.0	0	0.0	6.2	6.8
	Carver	795	1 in 60 miles or 60 mins	35	795	100.0	0	0.0	3.4	3.8
	Cass	144	1 in 60 miles or 60 mins	3	144	100.0	0	0.0	14.7	16.0
	Chippewa	266	1 in 60 miles or 60 mins	3	266	100.0	0	0.0	6.4	7.0
	Chisago	271	1 in 60 miles or 60 mins	36	271	100.0	0	0.0	7.7	8.4
	Clay	324	1 in 60 miles or 60 mins	5	324	100.0	0	0.0	3.9	4.3
	Clearwater	387	1 in 60 miles or 60 mins	3	387	100.0	0	0.0	10.4	11.3
	Cook	212	1 in 60 miles or 60 mins	0	61	28.8	151	71.2	71.7	78.2
	Cottonwood	255	1 in 60 miles or 60 mins	1	255	100.0	0	0.0	17.4	18.9
	Crow Wing	348	1 in 60 miles or 60 mins	38	348	100.0	0	0.0	5.9	6.4
	Dakota	1,818	1 in 60 miles or 60 mins	98	1,818	100.0	0	0.0	2.7	3.4
	Dodge	218	1 in 60 miles or 60 mins	68	218	100.0	0	0.0	7.2	7.9
	Douglas	191	1 in 60 miles or 60 mins	12	191	100.0	0	0.0	6.9	7.5
	Faribault	151	1 in 60 miles or 60 mins	1	151	100.0	0	0.0	12.0	13.0
	Fillmore	112	1 in 60 miles or 60 mins	1	112	100.0	0	0.0	19.9	21.7
	Freeborn	668	1 in 60 miles or 60 mins	15	668	100.0	0	0.0	7.5	8.1
	Goodhue	227	1 in 60 miles or 60 mins	29	227	100.0	0	0.0	8.4	9.3
	Grant	127	1 in 60 miles or 60 mins	6	127	100.0	0	0.0	10.8	11.8
	Hennepin	5,098	1 in 60 miles or 60 mins	840	5,098	100.0	0	0.0	2.3	3.4
	Houston	192	1 in 60 miles or 60 mins	0	192	100.0	0	0.0	14.8	16.1
	Hubbard	110	1 in 60 miles or 60 mins	8	110	100.0	0	0.0	10.3	11.1
	Isanti	226	1 in 60 miles or 60 mins	19	226	100.0	0	0.0	7.4	8.0
	Itasca	216	1 in 60 miles or 60 mins	20	216	100.0	0	0.0	9.7	10.6
	Jackson	107	1 in 60 miles or 60 mins	0	107	100.0	0	0.0	19.7	21.4
	Kanabec	347	1 in 60 miles or 60 mins	4	347	100.0	0	0.0	6.2	6.8
	Kandiyohi	231	1 in 60 miles or 60 mins	17	231	100.0	0	0.0	7.0	7.6
	Kittson	356	1 in 60 miles or 60 mins	0	356	100.0	0	0.0	33.2	36.3
	Koochiching	219	1 in 60 miles or 60 mins	7	219	100.0	0	0.0	13.8	15.0
	Lac qui Parle	265	1 in 60 miles or 60 mins	4	265	100.0	0	0.0	5.8	6.2
	Lake	213	1 in 60 miles or 60 mins	0	213	100.0	0	0.0	35.4	41.4
	Lake of the Woods	339	1 in 60 miles or 60 mins	2	339	100.0	0	0.0	17.4	18.9
	Le Sueur	145	1 in 60 miles or 60 mins	0	145	100.0	0	0.0	9.4	10.2

Access Detail By County

July 1, 2024

Created by...
Medica

Access Analysis
General Surgery

Eligible / Provider Groups
National Proxy Census (Medica Choice Passport MNN003)
Medica Choice Passport MNN003
General Surgery (Medica Regional Service Area)

All Eligibles										
State Name	County	Eligible	Provider	Counts	With Access		Without Access		Average Distance	Average Time
		#	Standard	#	#	%	#	%	1	1
Minnesota	Lincoln	118	1 in 60 miles or 60 mins	7	118	100.0	0	0.0	7.4	8.0
	Lyon	136	1 in 60 miles or 60 mins	11	136	100.0	0	0.0	5.8	6.3
	Mahnomen	220	1 in 60 miles or 60 mins	1	220	100.0	0	0.0	10.2	11.1
	Marshall	388	1 in 60 miles or 60 mins	1	388	100.0	0	0.0	17.6	19.1
	Martin	200	1 in 60 miles or 60 mins	17	200	100.0	0	0.0	7.8	8.5
	McLeod	199	1 in 60 miles or 60 mins	4	199	100.0	0	0.0	5.4	5.8
	Meeker	512	1 in 60 miles or 60 mins	7	512	100.0	0	0.0	6.6	7.2
	Mille Lacs	305	1 in 60 miles or 60 mins	44	305	100.0	0	0.0	10.5	11.4
	Morrison	187	1 in 60 miles or 60 mins	34	187	100.0	0	0.0	6.9	7.5
	Mower	458	1 in 60 miles or 60 mins	15	458	100.0	0	0.0	8.1	8.8
	Murray	321	1 in 60 miles or 60 mins	3	321	100.0	0	0.0	8.8	9.5
	Nicollet	161	1 in 60 miles or 60 mins	6	161	100.0	0	0.0	4.5	4.9
	Nobles	268	1 in 60 miles or 60 mins	11	268	100.0	0	0.0	7.8	8.4
	Norman	286	1 in 60 miles or 60 mins	1	286	100.0	0	0.0	11.4	12.4
	Olmsted	706	1 in 60 miles or 60 mins	284	706	100.0	0	0.0	3.8	4.2
	Otter Tail	302	1 in 60 miles or 60 mins	33	302	100.0	0	0.0	6.2	6.7
	Pennington	145	1 in 60 miles or 60 mins	18	145	100.0	0	0.0	5.6	6.0
	Pine	298	1 in 60 miles or 60 mins	10	298	100.0	0	0.0	7.5	8.2
	Pipestone	106	1 in 60 miles or 60 mins	6	106	100.0	0	0.0	6.6	7.2
	Polk	156	1 in 60 miles or 60 mins	25	156	100.0	0	0.0	7.2	7.8
	Pope	232	1 in 60 miles or 60 mins	7	232	100.0	0	0.0	5.7	6.2
	Ramsey	2,586	1 in 60 miles or 60 mins	198	2,586	100.0	0	0.0	2.0	3.2
	Red Lake	346	1 in 60 miles or 60 mins	0	346	100.0	0	0.0	19.0	20.7
	Redwood	335	1 in 60 miles or 60 mins	11	335	100.0	0	0.0	9.5	10.3
	Renville	157	1 in 60 miles or 60 mins	4	157	100.0	0	0.0	10.2	11.1
	Rice	308	1 in 60 miles or 60 mins	24	308	100.0	0	0.0	4.9	5.3
	Rock	440	1 in 60 miles or 60 mins	2	440	100.0	0	0.0	6.6	7.2
	Roseau	347	1 in 60 miles or 60 mins	2	347	100.0	0	0.0	15.4	16.8
	Scott	601	1 in 60 miles or 60 mins	32	601	100.0	0	0.0	5.4	6.0
	Sherburne	498	1 in 60 miles or 60 mins	4	498	100.0	0	0.0	6.4	7.0
	Sibley	167	1 in 60 miles or 60 mins	5	167	100.0	0	0.0	7.3	8.0
	St. Louis	919	1 in 60 miles or 60 mins	72	919	100.0	0	0.0	8.1	9.2
	Stearns	798	1 in 60 miles or 60 mins	157	798	100.0	0	0.0	6.4	7.2
	Steele	191	1 in 60 miles or 60 mins	15	191	100.0	0	0.0	6.5	7.1
	Stevens	199	1 in 60 miles or 60 mins	10	199	100.0	0	0.0	6.6	7.1
	Swift	102	1 in 60 miles or 60 mins	7	102	100.0	0	0.0	6.1	6.6
	Todd	286	1 in 60 miles or 60 mins	36	286	100.0	0	0.0	6.4	7.0
	Traverse	259	1 in 60 miles or 60 mins	1	259	100.0	0	0.0	7.1	7.7
	Wabasha	104	1 in 60 miles or 60 mins	14	104	100.0	0	0.0	9.4	10.3
	Wadena	167	1 in 60 miles or 60 mins	21	167	100.0	0	0.0	4.9	5.3

Genetics/Medica Choice Passport/MNN003

July 1, 2024

Created by...
Medica

Medica Choice Passport MNN003
Genetics

203 providers at 109 locations

- All providers

Genetics

Employee Group

National Proxy Census (Medica Choice Passport MNN003)

Provider Group

Medica Choice Passport MNN003
Genetics (Medica Regional Service Area)

35,677 eligible locations

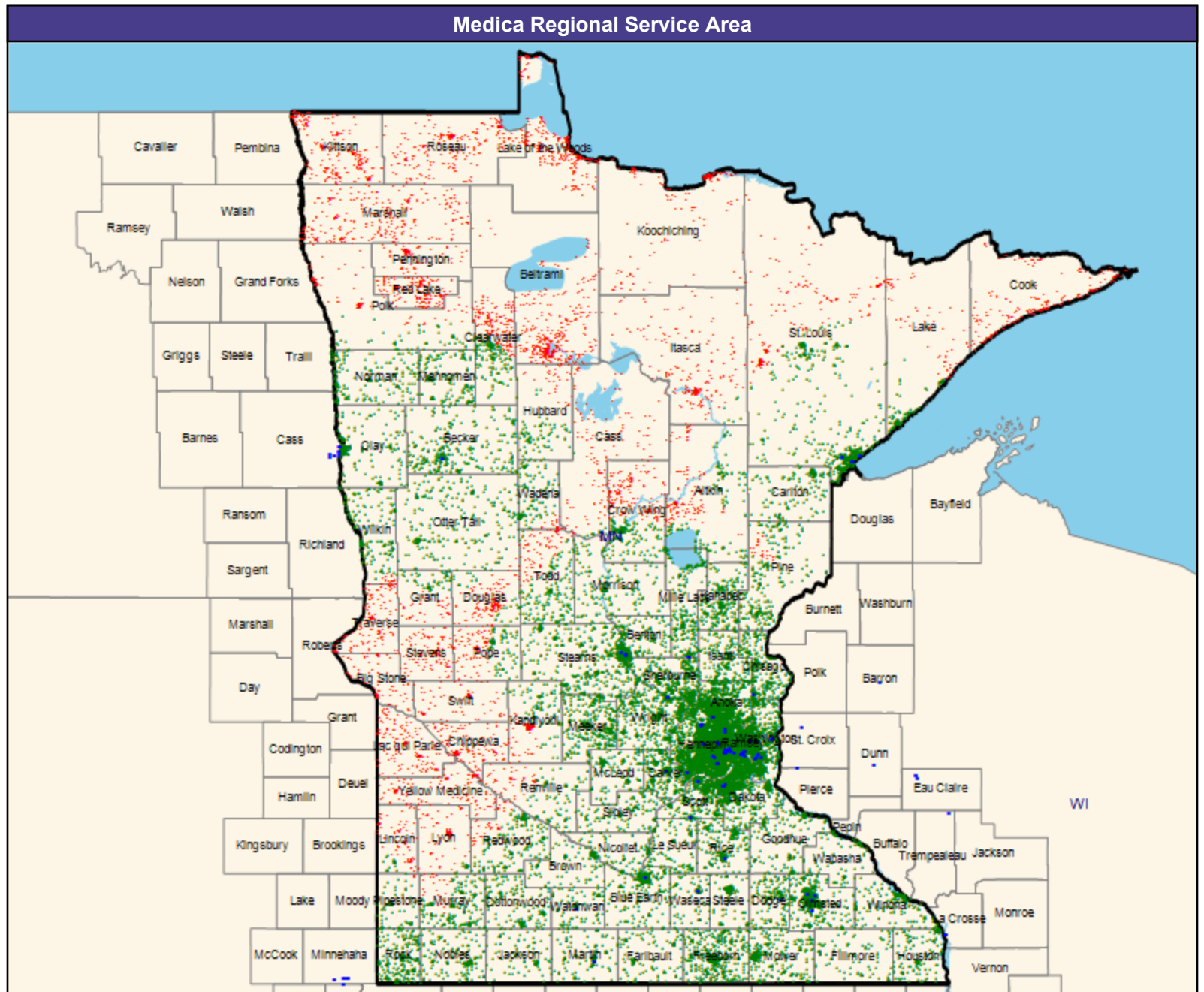
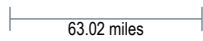
- ◆ With access (29,168)
- Without access (6,509)

The Access Standard is defined as
(National Proxy Census (Medica Choice Passport MNN003)) eligibles accessing:

1 (Medica Choice Passport MNN003 Genetics (Medica Regional Service Area)) provider in 60 miles or 60 minutes

Service Areas

- Medica Choice Passport MNN003



Access Detail By County

July 1, 2024

Created by...
Medica

Access Analysis
Genetics
Eligible / Provider Groups
National Proxy Census (Medica Choice
Passport MNN003)
Medica Choice Passport MNN003
Genetics (Medica Regional Service
Area)

All Eligibles										
State Name	County	Eligible	Provider	Counts	With Access		Without Access		Average Distance	Average Time
		#	Standard	#	#	%	#	%	1	1
Minnesota	Aitkin	287	1 in 60 miles or 60 mins	0	128	44.6	159	55.4	61.4	66.9
	Anoka	1,740	1 in 60 miles or 60 mins	20	1,740	100.0	0	0.0	6.4	8.4
	Becker	364	1 in 60 miles or 60 mins	1	364	100.0	0	0.0	14.0	15.2
	Beltrami	450	1 in 60 miles or 60 mins	0	0	0.0	450	100.0	81.4	88.7
	Benton	243	1 in 60 miles or 60 mins	0	243	100.0	0	0.0	8.8	10.3
	Big Stone	101	1 in 60 miles or 60 mins	0	0	0.0	101	100.0	100.8	113.1
	Blue Earth	347	1 in 60 miles or 60 mins	7	347	100.0	0	0.0	7.8	8.4
	Brown	135	1 in 60 miles or 60 mins	0	135	100.0	0	0.0	26.7	29.0
	Carlton	180	1 in 60 miles or 60 mins	0	180	100.0	0	0.0	27.7	30.2
	Carver	795	1 in 60 miles or 60 mins	7	795	100.0	0	0.0	5.5	6.1
	Cass	144	1 in 60 miles or 60 mins	0	15	10.4	129	89.6	70.8	78.5
	Chippewa	266	1 in 60 miles or 60 mins	0	0	0.0	266	100.0	86.9	98.7
	Chisago	271	1 in 60 miles or 60 mins	8	271	100.0	0	0.0	14.9	16.2
	Clay	324	1 in 60 miles or 60 mins	0	324	100.0	0	0.0	9.3	10.6
	Clearwater	387	1 in 60 miles or 60 mins	0	187	48.3	200	51.7	61.1	66.6
	Cook	212	1 in 60 miles or 60 mins	0	0	0.0	212	100.0	108.4	118.2
	Cottonwood	255	1 in 60 miles or 60 mins	0	255	100.0	0	0.0	29.2	31.8
	Crow Wing	348	1 in 60 miles or 60 mins	0	167	48.0	181	52.0	62.1	72.8
	Dakota	1,818	1 in 60 miles or 60 mins	18	1,818	100.0	0	0.0	7.5	9.7
	Dodge	218	1 in 60 miles or 60 mins	25	218	100.0	0	0.0	7.5	8.2
	Douglas	191	1 in 60 miles or 60 mins	0	34	17.8	157	82.2	63.1	72.9
	Faribault	151	1 in 60 miles or 60 mins	0	151	100.0	0	0.0	25.3	27.6
	Fillmore	112	1 in 60 miles or 60 mins	0	112	100.0	0	0.0	30.4	33.1
	Freeborn	668	1 in 60 miles or 60 mins	0	668	100.0	0	0.0	32.9	35.9
	Goodhue	227	1 in 60 miles or 60 mins	0	227	100.0	0	0.0	23.1	25.5
	Grant	127	1 in 60 miles or 60 mins	0	69	54.3	58	45.7	62.0	67.6
	Hennepin	5,098	1 in 60 miles or 60 mins	234	5,098	100.0	0	0.0	3.9	5.9
	Houston	192	1 in 60 miles or 60 mins	0	192	100.0	0	0.0	18.2	19.8
	Hubbard	110	1 in 60 miles or 60 mins	0	77	70.0	33	30.0	52.4	57.1
	Isanti	226	1 in 60 miles or 60 mins	0	226	100.0	0	0.0	17.5	19.1
	Itasca	216	1 in 60 miles or 60 mins	0	7	3.2	209	96.8	79.6	86.8
	Jackson	107	1 in 60 miles or 60 mins	0	107	100.0	0	0.0	33.7	36.7
	Kanabec	347	1 in 60 miles or 60 mins	0	347	100.0	0	0.0	33.2	36.2
	Kandiyohi	231	1 in 60 miles or 60 mins	0	106	45.9	125	54.1	57.7	66.7
	Kittson	356	1 in 60 miles or 60 mins	0	0	0.0	356	100.0	132.5	145.1
	Koochiching	219	1 in 60 miles or 60 mins	0	0	0.0	219	100.0	133.3	145.4
	Lac qui Parle	265	1 in 60 miles or 60 mins	0	0	0.0	265	100.0	104.3	115.7
	Lake	213	1 in 60 miles or 60 mins	0	144	67.6	69	32.4	47.0	51.2
	Lake of the Woods	339	1 in 60 miles or 60 mins	0	0	0.0	339	100.0	149.4	163.0
	Le Sueur	145	1 in 60 miles or 60 mins	0	145	100.0	0	0.0	12.6	13.7

Access Detail By County

July 1, 2024

Created by...
Medica

Access Analysis
Genetics
Eligible / Provider Groups
National Proxy Census (Medica Choice Passport MNN003)
Medica Choice Passport MNN003 Genetics (Medica Regional Service Area)

All Eligibles										
State Name	County	Eligible	Provider	Counts	With Access		Without Access		Average Distance	Average Time
		#	Standard	#	#	%	#	%	1	1
Minnesota	Lincoln	118	1 in 60 miles or 60 mins	0	19	16.1	99	83.9	67.6	74.4
	Lyon	136	1 in 60 miles or 60 mins	0	18	13.2	118	86.8	71.3	77.9
	Mahnomen	220	1 in 60 miles or 60 mins	0	220	100.0	0	0.0	36.8	40.0
	Marshall	388	1 in 60 miles or 60 mins	0	0	0.0	388	100.0	102.9	112.2
	Martin	200	1 in 60 miles or 60 mins	6	200	100.0	0	0.0	8.2	8.9
	McLeod	199	1 in 60 miles or 60 mins	0	199	100.0	0	0.0	25.4	27.7
	Meeker	512	1 in 60 miles or 60 mins	0	512	100.0	0	0.0	37.8	42.3
	Mille Lacs	305	1 in 60 miles or 60 mins	2	305	100.0	0	0.0	21.0	22.9
	Morrison	187	1 in 60 miles or 60 mins	0	184	98.4	3	1.6	34.3	41.0
	Mower	458	1 in 60 miles or 60 mins	0	458	100.0	0	0.0	29.5	32.2
	Murray	321	1 in 60 miles or 60 mins	0	288	89.7	33	10.3	55.2	60.4
	Nicollet	161	1 in 60 miles or 60 mins	0	161	100.0	0	0.0	13.7	14.9
	Nobles	268	1 in 60 miles or 60 mins	0	268	100.0	0	0.0	51.8	57.6
	Norman	286	1 in 60 miles or 60 mins	0	286	100.0	0	0.0	36.8	40.1
	Olmsted	706	1 in 60 miles or 60 mins	100	706	100.0	0	0.0	4.2	4.8
	Otter Tail	302	1 in 60 miles or 60 mins	0	299	99.0	3	1.0	36.7	40.0
	Pennington	145	1 in 60 miles or 60 mins	0	0	0.0	145	100.0	91.0	99.2
	Pine	298	1 in 60 miles or 60 mins	0	271	90.9	27	9.1	47.3	51.6
	Pipestone	106	1 in 60 miles or 60 mins	0	102	96.2	4	3.8	46.2	51.7
	Polk	156	1 in 60 miles or 60 mins	0	53	34.0	103	66.0	64.3	70.1
	Pope	232	1 in 60 miles or 60 mins	0	123	53.0	109	47.0	61.4	73.6
	Ramsey	2,586	1 in 60 miles or 60 mins	77	2,586	100.0	0	0.0	2.8	4.6
	Red Lake	346	1 in 60 miles or 60 mins	0	0	0.0	346	100.0	74.8	81.6
	Redwood	335	1 in 60 miles or 60 mins	0	282	84.2	53	15.8	51.7	56.4
	Renville	157	1 in 60 miles or 60 mins	0	89	56.7	68	43.3	55.6	60.6
	Rice	308	1 in 60 miles or 60 mins	6	308	100.0	0	0.0	8.9	9.6
	Rock	440	1 in 60 miles or 60 mins	0	440	100.0	0	0.0	29.8	33.8
	Roseau	347	1 in 60 miles or 60 mins	0	0	0.0	347	100.0	140.5	153.2
	Scott	601	1 in 60 miles or 60 mins	9	601	100.0	0	0.0	6.3	7.2
	Sherburne	498	1 in 60 miles or 60 mins	0	498	100.0	0	0.0	9.0	9.9
	Sibley	167	1 in 60 miles or 60 mins	0	167	100.0	0	0.0	29.2	31.9
	St. Louis	919	1 in 60 miles or 60 mins	8	684	74.4	235	25.6	32.1	35.2
	Stearns	798	1 in 60 miles or 60 mins	38	798	100.0	0	0.0	15.9	19.0
	Steele	191	1 in 60 miles or 60 mins	0	191	100.0	0	0.0	15.9	17.2
	Stevens	199	1 in 60 miles or 60 mins	0	0	0.0	199	100.0	84.1	94.6
	Swift	102	1 in 60 miles or 60 mins	0	2	2.0	100	98.0	79.3	95.1
	Todd	286	1 in 60 miles or 60 mins	0	184	64.3	102	35.7	54.8	64.1
	Traverse	259	1 in 60 miles or 60 mins	0	0	0.0	259	100.0	75.8	86.1
	Wabasha	104	1 in 60 miles or 60 mins	0	104	100.0	0	0.0	26.1	28.5
	Wadena	167	1 in 60 miles or 60 mins	0	149	89.2	18	10.8	50.0	54.5

Infectious Disease/Medica Choice Passport/MNN003

July 1, 2024

Created by...
Medica

Medica Choice Passport MNN003
Infectious Disease

248 providers at 145 locations

■ All providers

Infectious Disease

Employee Group

National Proxy Census (Medica Choice
Passport MNN003)

Provider Group

Medica Choice Passport MNN003
Infectious Disease (Medica Regional
Service Area)

35,677 eligible locations

◆ With access (33,579)

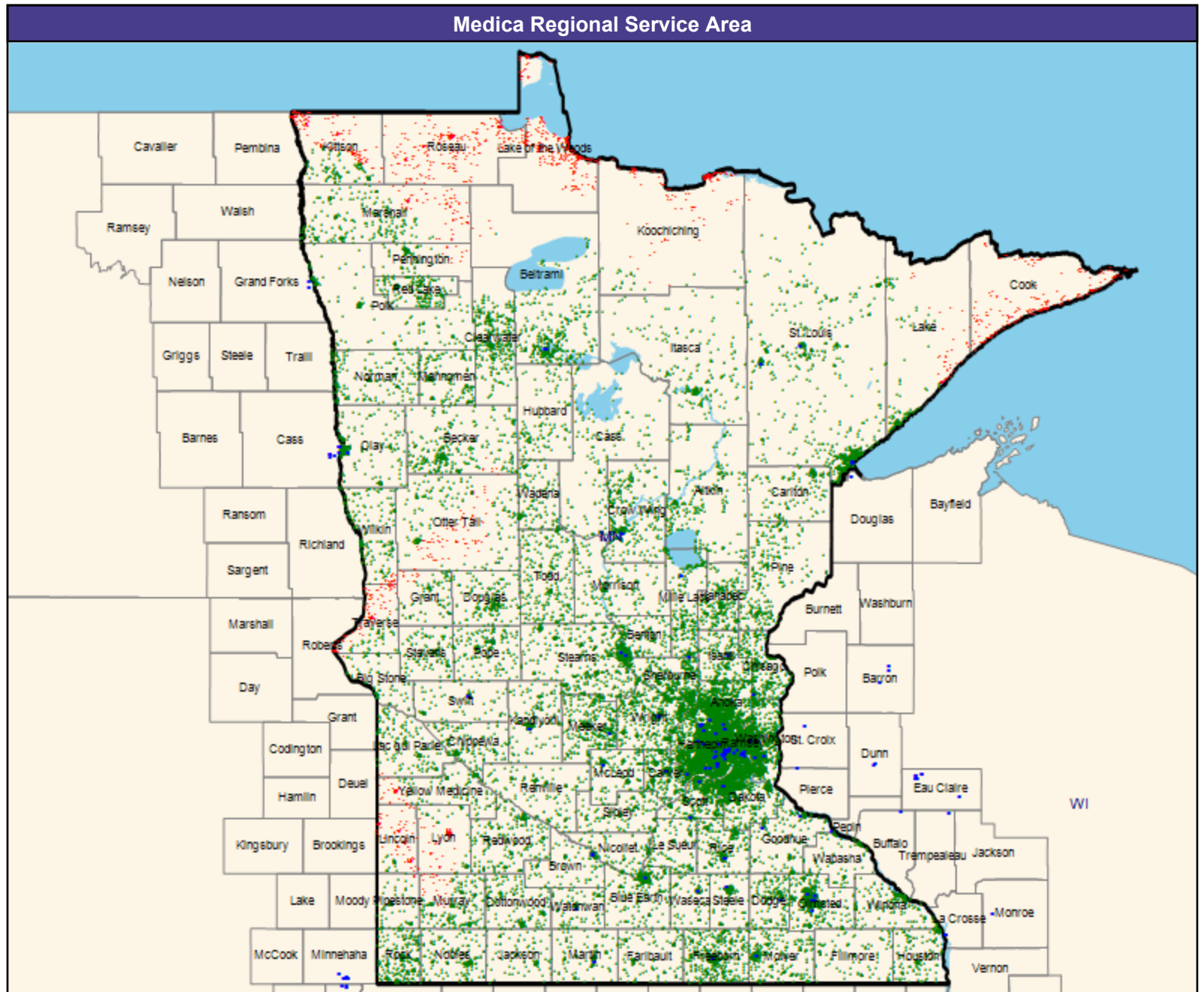
● Without access (2,098)

The Access Standard is defined as
(National Proxy Census (Medica Choice
Passport MNN003)) eligibles accessing:
1 (Medica Choice Passport MNN003
Infectious Disease (Medica Regional
Service Area)) provider in 60 miles or
60 minutes

Service Areas

□ Medica Choice Passport MNN003

63.02 miles



Access Detail By County

July 1, 2024

Created by...
Medica

Access Analysis
 Infectious Disease
 Eligible / Provider Groups
 National Proxy Census (Medica Choice
 Passport MNN003)
 Medica Choice Passport MNN003
 Infectious Disease (Medica Regional
 Service Area)

		All Eligibles								
State Name	County	Eligible	Provider	Counts	With Access		Without Access		Average Distance	Average Time
		#	Standard	#	#	%	#	%	1	1
Minnesota	Aitkin	287	1 in 60 miles or 60 mins	0	287	100.0	0	0.0	36.6	39.9
	Anoka	1,740	1 in 60 miles or 60 mins	8	1,740	100.0	0	0.0	6.7	8.6
	Becker	364	1 in 60 miles or 60 mins	0	358	98.4	6	1.6	44.3	48.3
	Beltrami	450	1 in 60 miles or 60 mins	16	446	99.1	4	0.9	13.3	14.5
	Benton	243	1 in 60 miles or 60 mins	0	243	100.0	0	0.0	8.9	10.4
	Big Stone	101	1 in 60 miles or 60 mins	0	100	99.0	1	1.0	43.1	46.9
	Blue Earth	347	1 in 60 miles or 60 mins	28	347	100.0	0	0.0	7.7	8.4
	Brown	135	1 in 60 miles or 60 mins	2	135	100.0	0	0.0	11.2	12.1
	Carlton	180	1 in 60 miles or 60 mins	0	180	100.0	0	0.0	25.2	27.5
	Carver	795	1 in 60 miles or 60 mins	15	795	100.0	0	0.0	5.5	6.1
	Cass	144	1 in 60 miles or 60 mins	0	144	100.0	0	0.0	34.6	37.7
	Chippewa	266	1 in 60 miles or 60 mins	0	266	100.0	0	0.0	26.6	29.0
	Chisago	271	1 in 60 miles or 60 mins	5	271	100.0	0	0.0	12.4	13.4
	Clay	324	1 in 60 miles or 60 mins	1	324	100.0	0	0.0	8.8	9.7
	Clearwater	387	1 in 60 miles or 60 mins	0	387	100.0	0	0.0	27.8	30.3
	Cook	212	1 in 60 miles or 60 mins	0	0	0.0	212	100.0	105.0	114.5
	Cottonwood	255	1 in 60 miles or 60 mins	0	255	100.0	0	0.0	29.2	31.8
	Crow Wing	348	1 in 60 miles or 60 mins	1	348	100.0	0	0.0	15.1	16.5
	Dakota	1,818	1 in 60 miles or 60 mins	9	1,818	100.0	0	0.0	7.2	9.3
	Dodge	218	1 in 60 miles or 60 mins	35	218	100.0	0	0.0	7.2	7.9
	Douglas	191	1 in 60 miles or 60 mins	0	191	100.0	0	0.0	45.4	49.5
	Faribault	151	1 in 60 miles or 60 mins	0	151	100.0	0	0.0	22.2	24.2
	Fillmore	112	1 in 60 miles or 60 mins	0	112	100.0	0	0.0	30.4	33.1
	Freeborn	668	1 in 60 miles or 60 mins	9	668	100.0	0	0.0	7.5	8.2
	Goodhue	227	1 in 60 miles or 60 mins	8	227	100.0	0	0.0	8.7	9.5
	Grant	127	1 in 60 miles or 60 mins	0	113	89.0	14	11.0	52.4	57.1
	Hennepin	5,098	1 in 60 miles or 60 mins	309	5,098	100.0	0	0.0	3.0	4.6
	Houston	192	1 in 60 miles or 60 mins	0	192	100.0	0	0.0	18.2	19.8
	Hubbard	110	1 in 60 miles or 60 mins	0	110	100.0	0	0.0	33.1	36.0
	Isanti	226	1 in 60 miles or 60 mins	3	226	100.0	0	0.0	7.5	8.1
	Itasca	216	1 in 60 miles or 60 mins	0	216	100.0	0	0.0	35.2	38.3
	Jackson	107	1 in 60 miles or 60 mins	0	107	100.0	0	0.0	33.7	36.7
	Kanabec	347	1 in 60 miles or 60 mins	0	347	100.0	0	0.0	21.9	23.8
	Kandiyohi	231	1 in 60 miles or 60 mins	1	231	100.0	0	0.0	8.7	9.4
	Kittson	356	1 in 60 miles or 60 mins	0	139	39.0	217	61.0	62.2	68.0
	Koochiching	219	1 in 60 miles or 60 mins	0	27	12.3	192	87.7	80.6	87.8
	Lac qui Parle	265	1 in 60 miles or 60 mins	0	263	99.2	2	0.8	43.1	47.0
	Lake	213	1 in 60 miles or 60 mins	0	159	74.6	54	25.4	46.0	53.3
	Lake of the Woods	339	1 in 60 miles or 60 mins	0	0	0.0	339	100.0	92.7	101.1
	Le Sueur	145	1 in 60 miles or 60 mins	0	145	100.0	0	0.0	12.6	13.7

Access Detail By County

July 1, 2024

Created by...
Medica

Access Analysis
 Infectious Disease
 Eligible / Provider Groups
 National Proxy Census (Medica Choice
 Passport MNN003)
 Medica Choice Passport MNN003
 Infectious Disease (Medica Regional
 Service Area)

All Eligibles										
State Name	County	Eligible	Provider	Counts	With Access		Without Access		Average Distance	Average Time
		#	Standard	#	#	%	#	%	1	1
Minnesota	Lincoln	118	1 in 60 miles or 60 mins	0	19	16.1	99	83.9	65.9	71.9
	Lyon	136	1 in 60 miles or 60 mins	0	44	32.4	92	67.6	61.4	67.0
	Mahnomen	220	1 in 60 miles or 60 mins	0	220	100.0	0	0.0	49.2	53.7
	Marshall	388	1 in 60 miles or 60 mins	0	300	77.3	88	22.7	46.4	50.6
	Martin	200	1 in 60 miles or 60 mins	6	200	100.0	0	0.0	8.2	8.9
	McLeod	199	1 in 60 miles or 60 mins	1	199	100.0	0	0.0	10.2	11.1
	Meeker	512	1 in 60 miles or 60 mins	1	512	100.0	0	0.0	13.0	14.1
	Mille Lacs	305	1 in 60 miles or 60 mins	4	305	100.0	0	0.0	10.6	11.5
	Morrison	187	1 in 60 miles or 60 mins	0	187	100.0	0	0.0	25.8	28.8
	Mower	458	1 in 60 miles or 60 mins	9	458	100.0	0	0.0	8.1	8.8
	Murray	321	1 in 60 miles or 60 mins	0	289	90.0	32	10.0	55.1	60.1
	Nicollet	161	1 in 60 miles or 60 mins	0	161	100.0	0	0.0	9.8	10.6
	Nobles	268	1 in 60 miles or 60 mins	0	268	100.0	0	0.0	51.8	56.9
	Norman	286	1 in 60 miles or 60 mins	0	286	100.0	0	0.0	37.2	40.6
	Olmsted	706	1 in 60 miles or 60 mins	140	706	100.0	0	0.0	4.1	4.6
	Otter Tail	302	1 in 60 miles or 60 mins	0	206	68.2	96	31.8	57.0	62.1
	Pennington	145	1 in 60 miles or 60 mins	0	133	91.7	12	8.3	48.0	52.3
	Pine	298	1 in 60 miles or 60 mins	0	298	100.0	0	0.0	36.9	40.3
	Pipestone	106	1 in 60 miles or 60 mins	0	102	96.2	4	3.8	46.1	50.4
	Polk	156	1 in 60 miles or 60 mins	0	156	100.0	0	0.0	30.2	32.9
	Pope	232	1 in 60 miles or 60 mins	0	232	100.0	0	0.0	27.7	30.2
	Ramsey	2,586	1 in 60 miles or 60 mins	83	2,586	100.0	0	0.0	2.8	4.5
	Red Lake	346	1 in 60 miles or 60 mins	0	346	100.0	0	0.0	44.7	48.7
	Redwood	335	1 in 60 miles or 60 mins	0	335	100.0	0	0.0	40.5	44.2
	Renville	157	1 in 60 miles or 60 mins	0	157	100.0	0	0.0	26.9	29.3
	Rice	308	1 in 60 miles or 60 mins	4	308	100.0	0	0.0	8.4	9.1
	Rock	440	1 in 60 miles or 60 mins	0	440	100.0	0	0.0	29.7	32.6
	Roseau	347	1 in 60 miles or 60 mins	0	0	0.0	347	100.0	92.0	100.3
	Scott	601	1 in 60 miles or 60 mins	8	601	100.0	0	0.0	6.3	7.2
	Sherburne	498	1 in 60 miles or 60 mins	0	498	100.0	0	0.0	12.8	14.4
	Sibley	167	1 in 60 miles or 60 mins	0	167	100.0	0	0.0	21.7	23.7
	St. Louis	919	1 in 60 miles or 60 mins	17	917	99.8	2	0.2	12.4	14.1
	Stearns	798	1 in 60 miles or 60 mins	3	798	100.0	0	0.0	15.1	17.7
	Steele	191	1 in 60 miles or 60 mins	2	191	100.0	0	0.0	6.5	7.1
	Stevens	199	1 in 60 miles or 60 mins	0	199	100.0	0	0.0	31.4	34.2
	Swift	102	1 in 60 miles or 60 mins	2	102	100.0	0	0.0	12.6	13.7
	Todd	286	1 in 60 miles or 60 mins	0	286	100.0	0	0.0	41.8	46.7
	Traverse	259	1 in 60 miles or 60 mins	0	46	17.8	213	82.2	62.9	68.6
	Wabasha	104	1 in 60 miles or 60 mins	4	104	100.0	0	0.0	14.2	15.6
	Wadena	167	1 in 60 miles or 60 mins	0	167	100.0	0	0.0	45.9	50.0

Mammography/Medica Choice Passport/MNN003

July 1, 2024

Created by...
Medica

Medica Choice Passport MNN003
Mammography

166 providers at 169 locations

- All providers

Mammography

Employee Group

National Proxy Census (Medica Choice
Passport MNN003)

Provider Group

Medica Choice Passport MNN003
Mammography (Medica Regional
Service Area)

35,677 eligible locations

- ◆ With access (35,585)
- Without access (92)

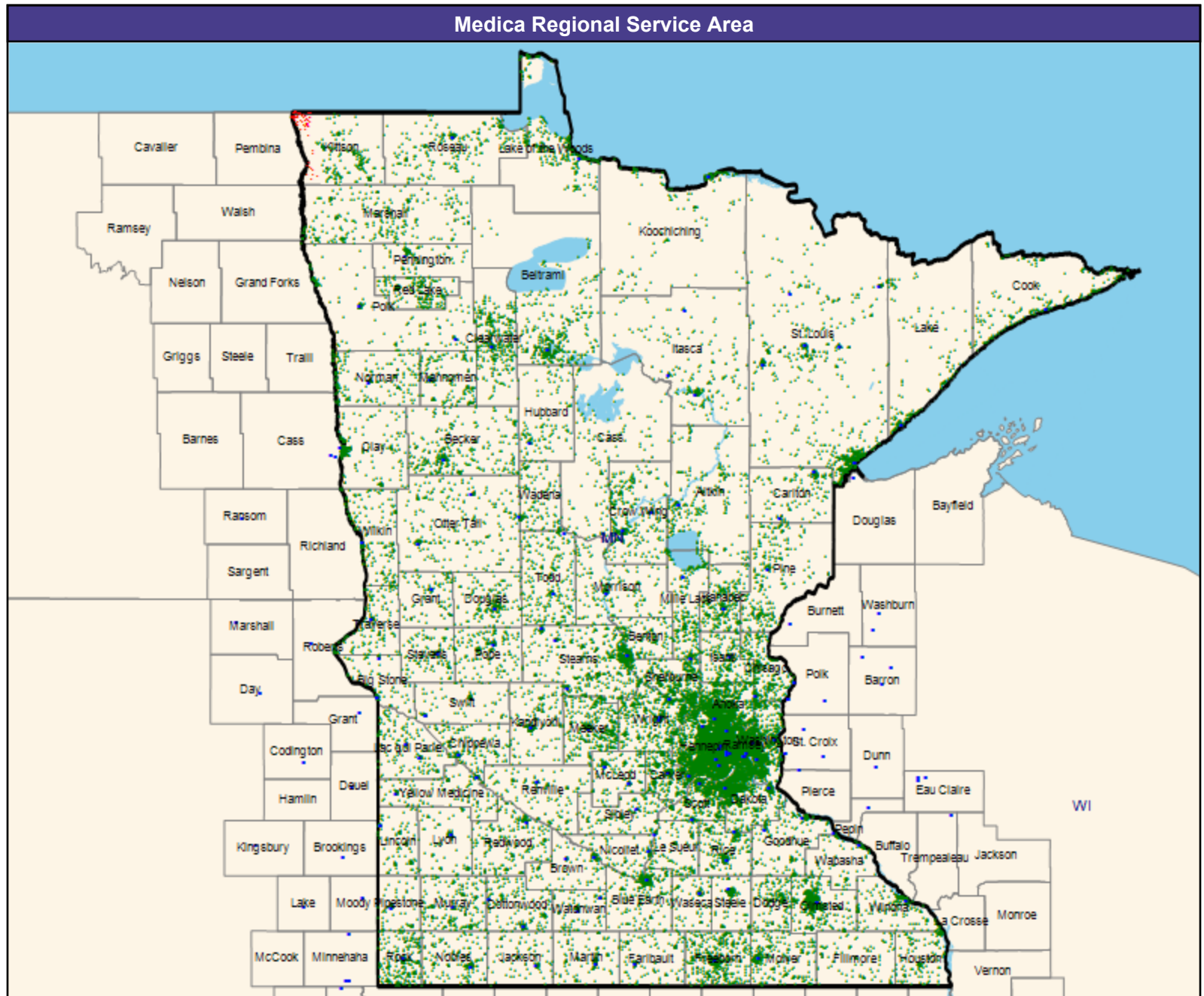
The Access Standard is defined as
(National Proxy Census (Medica Choice
Passport MNN003)) eligibles accessing:

1 (Medica Choice Passport MNN003
Mammography (Medica Regional
Service Area)) provider in 60 miles or
60 minutes

Service Areas

- Medica Choice Passport MNN003

63.02 miles



Access Detail By County

July 1, 2024

Created by...
Medica

Access Analysis
Mammography
Eligible / Provider Groups
National Proxy Census (Medica Choice Passport MNN003)
Medica Choice Passport MNN003 Mammography (Medica Regional Service Area)

All Eligibles										
State Name	County	Eligible	Provider	Counts	With Access		Without Access		Average Distance	Average Time
		#	Standard	#	#	%	#	%	1	1
Minnesota	Aitkin	287	1 in 60 miles or 60 mins	1	287	100.0	0	0.0	15.9	17.3
	Anoka	1,740	1 in 60 miles or 60 mins	2	1,740	100.0	0	0.0	6.6	8.7
	Becker	364	1 in 60 miles or 60 mins	1	364	100.0	0	0.0	10.8	11.7
	Beltrami	450	1 in 60 miles or 60 mins	1	450	100.0	0	0.0	12.9	14.1
	Benton	243	1 in 60 miles or 60 mins	0	243	100.0	0	0.0	9.0	10.5
	Big Stone	101	1 in 60 miles or 60 mins	2	101	100.0	0	0.0	6.5	7.1
	Blue Earth	347	1 in 60 miles or 60 mins	1	347	100.0	0	0.0	7.0	7.6
	Brown	135	1 in 60 miles or 60 mins	2	135	100.0	0	0.0	6.3	6.8
	Carlton	180	1 in 60 miles or 60 mins	2	180	100.0	0	0.0	7.0	7.6
	Carver	795	1 in 60 miles or 60 mins	2	795	100.0	0	0.0	5.5	6.1
	Cass	144	1 in 60 miles or 60 mins	0	144	100.0	0	0.0	25.2	27.5
	Chippewa	266	1 in 60 miles or 60 mins	1	266	100.0	0	0.0	6.5	7.0
	Chisago	271	1 in 60 miles or 60 mins	1	271	100.0	0	0.0	10.2	11.1
	Clay	324	1 in 60 miles or 60 mins	0	324	100.0	0	0.0	9.6	10.7
	Clearwater	387	1 in 60 miles or 60 mins	1	387	100.0	0	0.0	10.6	11.5
	Cook	212	1 in 60 miles or 60 mins	1	212	100.0	0	0.0	20.4	22.2
	Cottonwood	255	1 in 60 miles or 60 mins	2	255	100.0	0	0.0	7.1	7.7
	Crow Wing	348	1 in 60 miles or 60 mins	2	348	100.0	0	0.0	10.7	11.6
	Dakota	1,818	1 in 60 miles or 60 mins	2	1,818	100.0	0	0.0	6.2	8.1
	Dodge	218	1 in 60 miles or 60 mins	0	218	100.0	0	0.0	18.4	20.0
	Douglas	191	1 in 60 miles or 60 mins	1	191	100.0	0	0.0	7.8	8.4
	Faribault	151	1 in 60 miles or 60 mins	1	151	100.0	0	0.0	13.1	14.2
	Fillmore	112	1 in 60 miles or 60 mins	0	112	100.0	0	0.0	31.0	33.8
	Freeborn	668	1 in 60 miles or 60 mins	1	668	100.0	0	0.0	7.5	8.2
	Goodhue	227	1 in 60 miles or 60 mins	2	227	100.0	0	0.0	9.2	10.0
	Grant	127	1 in 60 miles or 60 mins	1	127	100.0	0	0.0	10.8	11.8
	Hennepin	5,098	1 in 60 miles or 60 mins	8	5,098	100.0	0	0.0	4.5	6.9
	Houston	192	1 in 60 miles or 60 mins	0	192	100.0	0	0.0	29.2	31.8
	Hubbard	110	1 in 60 miles or 60 mins	1	110	100.0	0	0.0	12.3	13.3
	Isanti	226	1 in 60 miles or 60 mins	1	226	100.0	0	0.0	7.4	8.1
	Itasca	216	1 in 60 miles or 60 mins	3	216	100.0	0	0.0	11.2	12.2
	Jackson	107	1 in 60 miles or 60 mins	1	107	100.0	0	0.0	8.7	9.4
	Kanabec	347	1 in 60 miles or 60 mins	1	347	100.0	0	0.0	6.4	6.9
	Kandiyohi	231	1 in 60 miles or 60 mins	1	231	100.0	0	0.0	7.4	8.0
	Kittson	356	1 in 60 miles or 60 mins	0	264	74.2	92	25.8	52.9	58.0
	Koochiching	219	1 in 60 miles or 60 mins	1	219	100.0	0	0.0	13.9	15.1
	Lac qui Parle	265	1 in 60 miles or 60 mins	2	265	100.0	0	0.0	5.8	6.2
	Lake	213	1 in 60 miles or 60 mins	1	213	100.0	0	0.0	15.9	17.3
	Lake of the Woods	339	1 in 60 miles or 60 mins	1	339	100.0	0	0.0	17.4	18.9
	Le Sueur	145	1 in 60 miles or 60 mins	1	145	100.0	0	0.0	8.7	9.4

Access Detail By County

July 1, 2024

Created by...
Medica

Access Analysis
Mammography
Eligible / Provider Groups
National Proxy Census (Medica Choice Passport MNN003)
Medica Choice Passport MNN003 Mammography (Medica Regional Service Area)

All Eligibles										
State Name	County	Eligible	Provider	Counts	With Access		Without Access		Average Distance	Average Time
		#	Standard	#	#	%	#	%	1	1
Minnesota	Lincoln	118	1 in 60 miles or 60 mins	1	118	100.0	0	0.0	15.1	16.4
	Lyon	136	1 in 60 miles or 60 mins	1	136	100.0	0	0.0	9.3	10.1
	Mahnomen	220	1 in 60 miles or 60 mins	1	220	100.0	0	0.0	10.1	11.0
	Marshall	388	1 in 60 miles or 60 mins	0	388	100.0	0	0.0	31.2	34.0
	Martin	200	1 in 60 miles or 60 mins	1	200	100.0	0	0.0	7.8	8.4
	McLeod	199	1 in 60 miles or 60 mins	2	199	100.0	0	0.0	6.1	6.6
	Meeker	512	1 in 60 miles or 60 mins	1	512	100.0	0	0.0	8.7	9.4
	Mille Lacs	305	1 in 60 miles or 60 mins	2	305	100.0	0	0.0	10.5	11.4
	Morrison	187	1 in 60 miles or 60 mins	1	187	100.0	0	0.0	10.4	11.3
	Mower	458	1 in 60 miles or 60 mins	1	458	100.0	0	0.0	8.5	9.3
	Murray	321	1 in 60 miles or 60 mins	1	321	100.0	0	0.0	9.2	10.0
	Nicollet	161	1 in 60 miles or 60 mins	1	161	100.0	0	0.0	5.7	6.2
	Nobles	268	1 in 60 miles or 60 mins	1	268	100.0	0	0.0	8.2	8.9
	Norman	286	1 in 60 miles or 60 mins	1	286	100.0	0	0.0	12.1	13.2
	Olmsted	706	1 in 60 miles or 60 mins	1	706	100.0	0	0.0	6.8	7.5
	Otter Tail	302	1 in 60 miles or 60 mins	2	302	100.0	0	0.0	11.3	12.2
	Pennington	145	1 in 60 miles or 60 mins	1	145	100.0	0	0.0	6.3	6.8
	Pine	298	1 in 60 miles or 60 mins	1	298	100.0	0	0.0	11.6	12.6
	Pipestone	106	1 in 60 miles or 60 mins	1	106	100.0	0	0.0	7.4	8.1
	Polk	156	1 in 60 miles or 60 mins	2	156	100.0	0	0.0	14.9	16.3
	Pope	232	1 in 60 miles or 60 mins	1	232	100.0	0	0.0	8.2	8.9
	Ramsey	2,586	1 in 60 miles or 60 mins	4	2,586	100.0	0	0.0	3.4	5.6
	Red Lake	346	1 in 60 miles or 60 mins	0	346	100.0	0	0.0	19.0	20.7
	Redwood	335	1 in 60 miles or 60 mins	1	335	100.0	0	0.0	11.5	12.5
	Renville	157	1 in 60 miles or 60 mins	1	157	100.0	0	0.0	10.3	11.2
	Rice	308	1 in 60 miles or 60 mins	2	308	100.0	0	0.0	5.5	5.9
	Rock	440	1 in 60 miles or 60 mins	1	440	100.0	0	0.0	6.8	7.3
	Roseau	347	1 in 60 miles or 60 mins	1	347	100.0	0	0.0	15.4	16.8
	Scott	601	1 in 60 miles or 60 mins	2	601	100.0	0	0.0	6.3	7.2
	Sherburne	498	1 in 60 miles or 60 mins	0	498	100.0	0	0.0	9.0	9.9
	Sibley	167	1 in 60 miles or 60 mins	1	167	100.0	0	0.0	10.0	10.9
	St. Louis	919	1 in 60 miles or 60 mins	7	919	100.0	0	0.0	7.6	8.8
	Stearns	798	1 in 60 miles or 60 mins	4	798	100.0	0	0.0	8.0	9.1
	Steele	191	1 in 60 miles or 60 mins	1	191	100.0	0	0.0	6.6	7.2
	Stevens	199	1 in 60 miles or 60 mins	1	199	100.0	0	0.0	6.7	7.3
	Swift	102	1 in 60 miles or 60 mins	1	102	100.0	0	0.0	16.4	17.9
	Todd	286	1 in 60 miles or 60 mins	1	286	100.0	0	0.0	9.3	10.2
	Traverse	259	1 in 60 miles or 60 mins	1	259	100.0	0	0.0	7.1	7.7
	Wabasha	104	1 in 60 miles or 60 mins	2	104	100.0	0	0.0	10.2	11.1
	Wadena	167	1 in 60 miles or 60 mins	2	167	100.0	0	0.0	9.4	10.2

Nephrology/Medica Choice Passport/MNN003

July 1, 2024

Created by...
Medica

Medica Choice Passport MNN003
Nephrology

295 providers at 223 locations

- All providers

Nephrology

Employee Group

National Proxy Census (Medica Choice Passport MNN003)

Provider Group

Medica Choice Passport MNN003
Nephrology (Medica Regional Service Area)

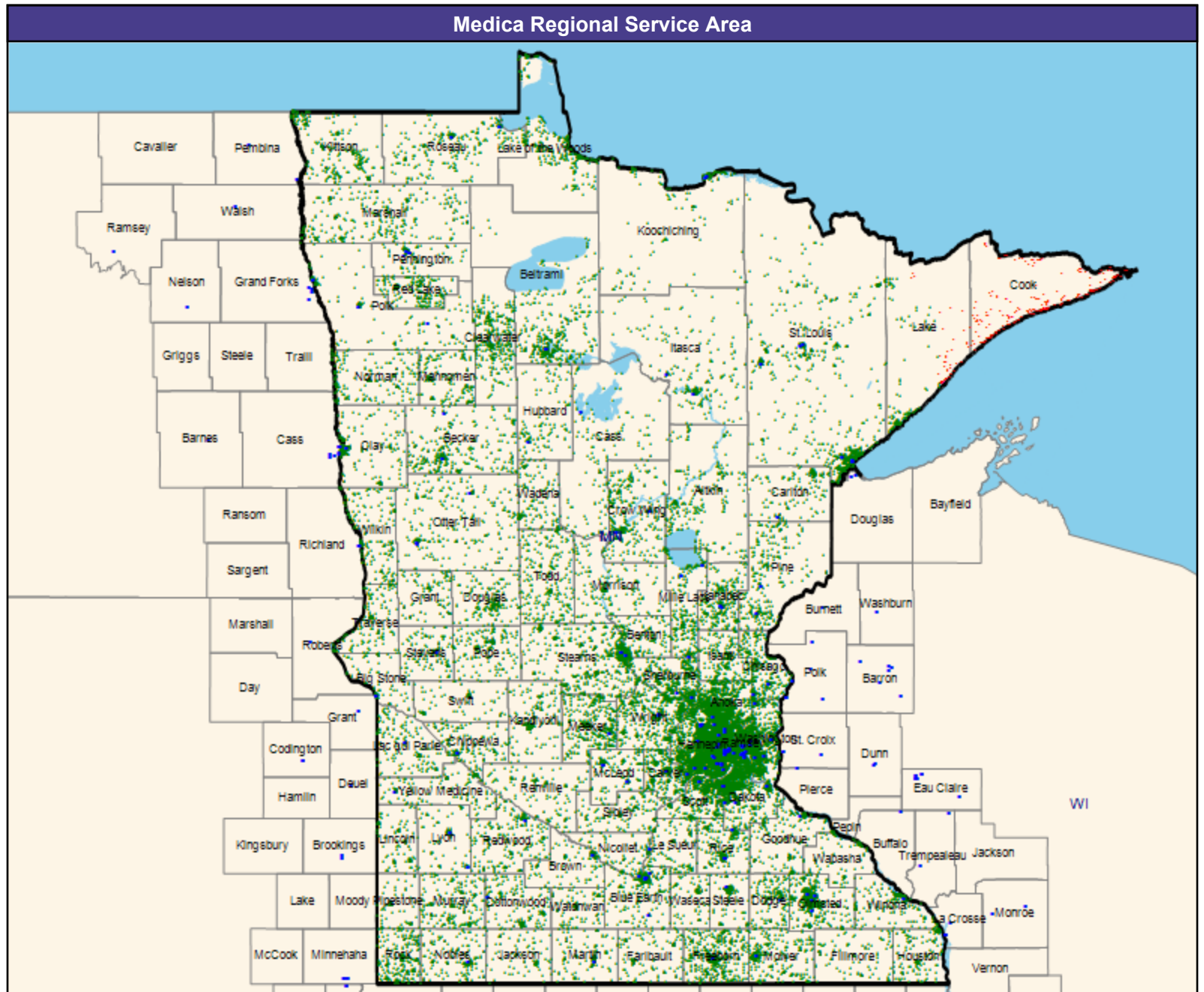
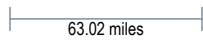
35,677 eligible locations

- ◆ With access (35,413)
- Without access (264)

The Access Standard is defined as
(National Proxy Census (Medica Choice Passport MNN003)) eligibles accessing:
1 (Medica Choice Passport MNN003 Nephrology (Medica Regional Service Area)) provider in 60 miles or 60 minutes

Service Areas

- Medica Choice Passport MNN003



Access Detail By County

July 1, 2024

Created by...
Medica

Access Analysis
Nephrology
Eligible / Provider Groups
National Proxy Census (Medica Choice Passport MNN003)
Medica Choice Passport MNN003 Nephrology (Medica Regional Service Area)

All Eligibles										
State Name	County	Eligible	Provider	Counts	With Access		Without Access		Average Distance	Average Time
		#	Standard	#	#	%	#	%	1	1
Minnesota	Aitkin	287	1 in 60 miles or 60 mins	0	287	100.0	0	0.0	21.6	23.5
	Anoka	1,740	1 in 60 miles or 60 mins	8	1,740	100.0	0	0.0	6.1	7.9
	Becker	364	1 in 60 miles or 60 mins	5	364	100.0	0	0.0	9.5	10.5
	Beltrami	450	1 in 60 miles or 60 mins	23	450	100.0	0	0.0	13.1	14.2
	Benton	243	1 in 60 miles or 60 mins	0	243	100.0	0	0.0	8.8	9.9
	Big Stone	101	1 in 60 miles or 60 mins	1	101	100.0	0	0.0	10.7	11.6
	Blue Earth	347	1 in 60 miles or 60 mins	26	347	100.0	0	0.0	5.2	5.6
	Brown	135	1 in 60 miles or 60 mins	1	135	100.0	0	0.0	10.9	11.9
	Carlton	180	1 in 60 miles or 60 mins	1	180	100.0	0	0.0	15.5	16.9
	Carver	795	1 in 60 miles or 60 mins	3	795	100.0	0	0.0	5.0	5.5
	Cass	144	1 in 60 miles or 60 mins	1	144	100.0	0	0.0	19.7	21.5
	Chippewa	266	1 in 60 miles or 60 mins	1	266	100.0	0	0.0	8.8	9.5
	Chisago	271	1 in 60 miles or 60 mins	3	271	100.0	0	0.0	8.9	9.6
	Clay	324	1 in 60 miles or 60 mins	3	324	100.0	0	0.0	8.3	9.8
	Clearwater	387	1 in 60 miles or 60 mins	0	387	100.0	0	0.0	25.3	27.6
	Cook	212	1 in 60 miles or 60 mins	0	0	0.0	212	100.0	104.0	113.4
	Cottonwood	255	1 in 60 miles or 60 mins	2	255	100.0	0	0.0	20.4	22.2
	Crow Wing	348	1 in 60 miles or 60 mins	4	348	100.0	0	0.0	10.9	11.8
	Dakota	1,818	1 in 60 miles or 60 mins	27	1,818	100.0	0	0.0	4.9	6.6
	Dodge	218	1 in 60 miles or 60 mins	53	218	100.0	0	0.0	7.2	7.9
	Douglas	191	1 in 60 miles or 60 mins	0	191	100.0	0	0.0	40.3	43.9
	Faribault	151	1 in 60 miles or 60 mins	0	151	100.0	0	0.0	19.6	21.3
	Fillmore	112	1 in 60 miles or 60 mins	0	112	100.0	0	0.0	29.2	31.9
	Freeborn	668	1 in 60 miles or 60 mins	8	668	100.0	0	0.0	7.5	8.2
	Goodhue	227	1 in 60 miles or 60 mins	7	227	100.0	0	0.0	11.9	13.0
	Grant	127	1 in 60 miles or 60 mins	0	127	100.0	0	0.0	22.8	24.9
	Hennepin	5,098	1 in 60 miles or 60 mins	411	5,098	100.0	0	0.0	3.1	4.8
	Houston	192	1 in 60 miles or 60 mins	0	192	100.0	0	0.0	17.8	19.4
	Hubbard	110	1 in 60 miles or 60 mins	4	110	100.0	0	0.0	10.7	11.6
	Isanti	226	1 in 60 miles or 60 mins	0	226	100.0	0	0.0	16.4	17.8
	Itasca	216	1 in 60 miles or 60 mins	6	216	100.0	0	0.0	13.5	14.7
	Jackson	107	1 in 60 miles or 60 mins	0	107	100.0	0	0.0	25.0	27.2
	Kanabec	347	1 in 60 miles or 60 mins	5	347	100.0	0	0.0	5.8	6.3
	Kandiyohi	231	1 in 60 miles or 60 mins	0	231	100.0	0	0.0	35.6	38.8
	Kittson	356	1 in 60 miles or 60 mins	0	356	100.0	0	0.0	26.5	29.0
	Koochiching	219	1 in 60 miles or 60 mins	3	219	100.0	0	0.0	17.2	18.7
	Lac qui Parle	265	1 in 60 miles or 60 mins	2	265	100.0	0	0.0	8.6	9.4
	Lake	213	1 in 60 miles or 60 mins	0	161	75.6	52	24.4	45.6	51.1
	Lake of the Woods	339	1 in 60 miles or 60 mins	0	339	100.0	0	0.0	33.1	36.0
	Le Sueur	145	1 in 60 miles or 60 mins	0	145	100.0	0	0.0	14.6	15.9

Access Detail By County

July 1, 2024

Created by...
Medica

Access Analysis
Nephrology
Eligible / Provider Groups
National Proxy Census (Medica Choice Passport MNN003)
Medica Choice Passport MNN003 Nephrology (Medica Regional Service Area)

All Eligibles										
State Name	County	Eligible	Provider	Counts	With Access		Without Access		Average Distance	Average Time
		#	Standard	#	#	%	#	%	1	1
Minnesota	Lincoln	118	1 in 60 miles or 60 mins	0	118	100.0	0	0.0	21.7	23.7
	Lyon	136	1 in 60 miles or 60 mins	4	136	100.0	0	0.0	6.4	6.9
	Mahnomen	220	1 in 60 miles or 60 mins	0	220	100.0	0	0.0	18.0	21.0
	Marshall	388	1 in 60 miles or 60 mins	0	388	100.0	0	0.0	24.4	26.6
	Martin	200	1 in 60 miles or 60 mins	8	200	100.0	0	0.0	8.9	9.6
	McLeod	199	1 in 60 miles or 60 mins	6	199	100.0	0	0.0	6.0	6.5
	Meeker	512	1 in 60 miles or 60 mins	1	512	100.0	0	0.0	13.3	14.4
	Mille Lacs	305	1 in 60 miles or 60 mins	4	305	100.0	0	0.0	9.3	10.1
	Morrison	187	1 in 60 miles or 60 mins	0	187	100.0	0	0.0	25.4	27.7
	Mower	458	1 in 60 miles or 60 mins	7	458	100.0	0	0.0	8.1	8.8
	Murray	321	1 in 60 miles or 60 mins	0	321	100.0	0	0.0	18.2	19.8
	Nicollet	161	1 in 60 miles or 60 mins	2	161	100.0	0	0.0	4.9	5.3
	Nobles	268	1 in 60 miles or 60 mins	2	268	100.0	0	0.0	9.7	10.5
	Norman	286	1 in 60 miles or 60 mins	0	286	100.0	0	0.0	28.7	31.9
	Olmsted	706	1 in 60 miles or 60 mins	213	706	100.0	0	0.0	4.2	4.8
	Otter Tail	302	1 in 60 miles or 60 mins	8	302	100.0	0	0.0	14.1	15.3
	Pennington	145	1 in 60 miles or 60 mins	20	145	100.0	0	0.0	4.5	4.9
	Pine	298	1 in 60 miles or 60 mins	4	298	100.0	0	0.0	8.9	9.6
	Pipestone	106	1 in 60 miles or 60 mins	0	106	100.0	0	0.0	37.0	40.6
	Polk	156	1 in 60 miles or 60 mins	5	156	100.0	0	0.0	9.4	10.2
	Pope	232	1 in 60 miles or 60 mins	0	232	100.0	0	0.0	25.5	27.8
	Ramsey	2,586	1 in 60 miles or 60 mins	73	2,586	100.0	0	0.0	2.4	3.8
	Red Lake	346	1 in 60 miles or 60 mins	0	346	100.0	0	0.0	15.7	17.1
	Redwood	335	1 in 60 miles or 60 mins	1	335	100.0	0	0.0	10.8	11.7
	Renville	157	1 in 60 miles or 60 mins	0	157	100.0	0	0.0	19.6	21.4
	Rice	308	1 in 60 miles or 60 mins	11	308	100.0	0	0.0	5.7	6.2
	Rock	440	1 in 60 miles or 60 mins	0	440	100.0	0	0.0	27.9	31.5
	Roseau	347	1 in 60 miles or 60 mins	3	347	100.0	0	0.0	10.4	11.3
	Scott	601	1 in 60 miles or 60 mins	3	601	100.0	0	0.0	7.1	7.9
	Sherburne	498	1 in 60 miles or 60 mins	2	498	100.0	0	0.0	6.3	6.9
	Sibley	167	1 in 60 miles or 60 mins	0	167	100.0	0	0.0	15.8	17.2
	St. Louis	919	1 in 60 miles or 60 mins	30	919	100.0	0	0.0	11.5	12.8
	Stearns	798	1 in 60 miles or 60 mins	15	798	100.0	0	0.0	15.7	17.3
	Steele	191	1 in 60 miles or 60 mins	11	191	100.0	0	0.0	6.6	7.1
	Stevens	199	1 in 60 miles or 60 mins	4	199	100.0	0	0.0	6.9	7.5
	Swift	102	1 in 60 miles or 60 mins	0	102	100.0	0	0.0	25.0	27.2
	Todd	286	1 in 60 miles or 60 mins	0	286	100.0	0	0.0	40.7	44.4
	Traverse	259	1 in 60 miles or 60 mins	0	259	100.0	0	0.0	27.5	30.0
	Wabasha	104	1 in 60 miles or 60 mins	0	104	100.0	0	0.0	22.0	24.1
	Wadena	167	1 in 60 miles or 60 mins	0	167	100.0	0	0.0	25.5	27.7

Neurology and Neurological Surgery/Medica Choice Passport/MNN003

July 1, 2024

Created by...
Medica

Medica Choice Passport MNN003
Neurology and Neurological Surgery

989 providers at 320 locations

■ All providers

Neurology and Neurological Surgery

Employee Group

National Proxy Census (Medica Choice
Passport MNN003)

Provider Group

Medica Choice Passport MNN003
Neurology and Neurological Surgery
(Medica Regional Service Area)

35,677 eligible locations

◆ With access (35,521)

● Without access (156)

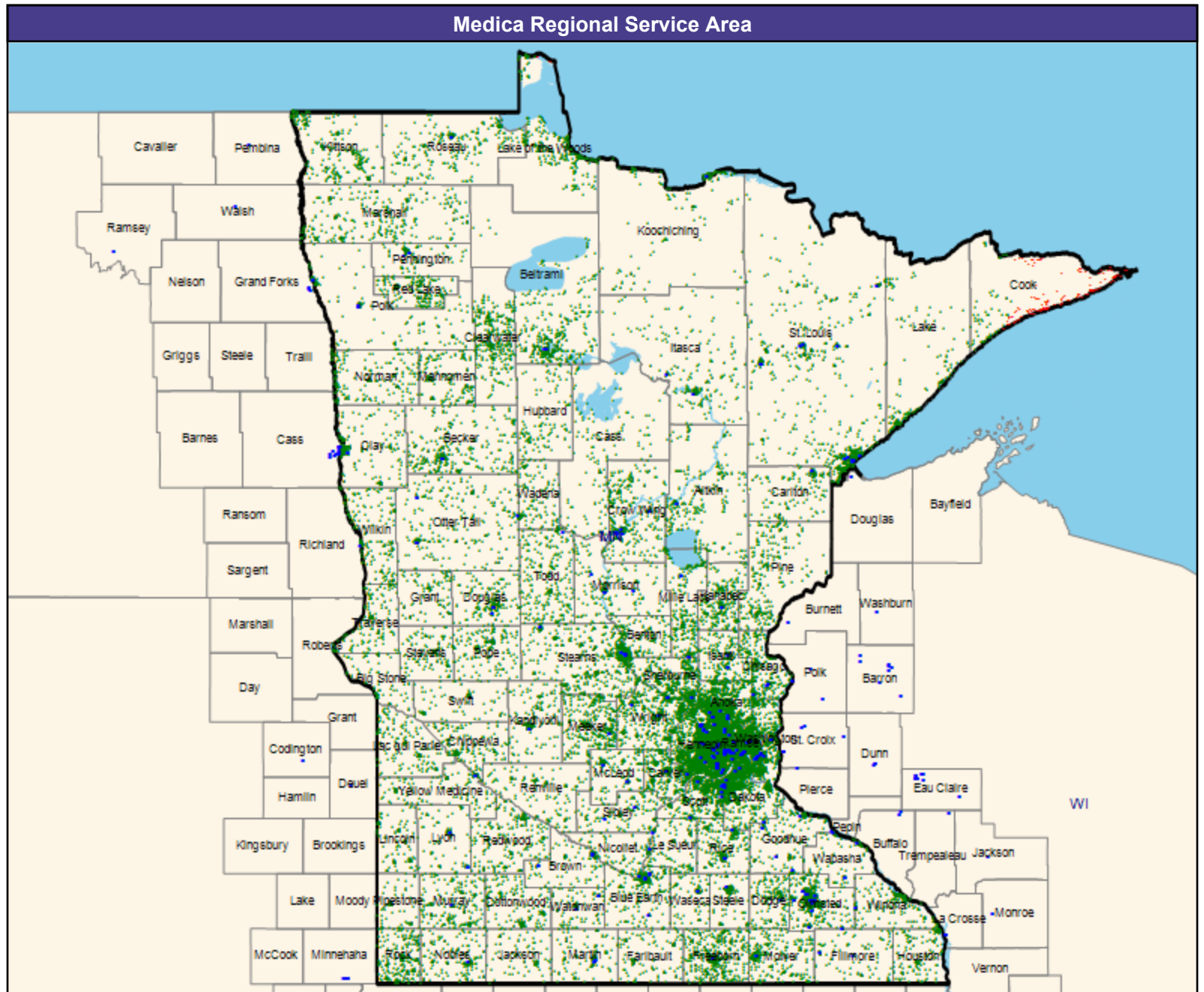
The Access Standard is defined as
(National Proxy Census (Medica Choice
Passport MNN003)) eligibles accessing:

1 (Medica Choice Passport MNN003
Neurology and Neurological Surgery
(Medica Regional Service Area))
provider in 60 miles or 60 minutes

Service Areas

□ Medica Choice Passport MNN003

63.02 miles



Access Detail By County

July 1, 2024

Created by...
Medica

Access Analysis
Neurology and Neurological Surgery

Eligible / Provider Groups
National Proxy Census (Medica Choice Passport MNN003)
Medica Choice Passport MNN003
Neurology and Neurological Surgery (Medica Regional Service Area)

All Eligibles										
State Name	County	Eligible	Provider	Counts	With Access		Without Access		Average Distance	Average Time
		#	Standard	#	#	%	#	%	1	1
Minnesota	Aitkin	287	1 in 60 miles or 60 mins	1	287	100.0	0	0.0	16.6	18.1
	Anoka	1,740	1 in 60 miles or 60 mins	80	1,740	100.0	0	0.0	4.0	4.9
	Becker	364	1 in 60 miles or 60 mins	2	364	100.0	0	0.0	13.3	14.5
	Beltrami	450	1 in 60 miles or 60 mins	15	450	100.0	0	0.0	13.0	14.2
	Benton	243	1 in 60 miles or 60 mins	0	243	100.0	0	0.0	8.5	9.8
	Big Stone	101	1 in 60 miles or 60 mins	0	101	100.0	0	0.0	48.1	52.5
	Blue Earth	347	1 in 60 miles or 60 mins	113	347	100.0	0	0.0	4.9	5.3
	Brown	135	1 in 60 miles or 60 mins	9	135	100.0	0	0.0	6.4	6.9
	Carlton	180	1 in 60 miles or 60 mins	5	180	100.0	0	0.0	12.2	13.2
	Carver	795	1 in 60 miles or 60 mins	26	795	100.0	0	0.0	5.4	6.0
	Cass	144	1 in 60 miles or 60 mins	0	144	100.0	0	0.0	27.5	30.0
	Chippewa	266	1 in 60 miles or 60 mins	0	266	100.0	0	0.0	17.5	19.0
	Chisago	271	1 in 60 miles or 60 mins	25	271	100.0	0	0.0	8.3	9.0
	Clay	324	1 in 60 miles or 60 mins	1	324	100.0	0	0.0	7.8	8.7
	Clearwater	387	1 in 60 miles or 60 mins	0	387	100.0	0	0.0	27.8	30.2
	Cook	212	1 in 60 miles or 60 mins	0	61	28.8	151	71.2	71.7	78.2
	Cottonwood	255	1 in 60 miles or 60 mins	0	255	100.0	0	0.0	22.3	24.3
	Crow Wing	348	1 in 60 miles or 60 mins	55	348	100.0	0	0.0	10.0	10.9
	Dakota	1,818	1 in 60 miles or 60 mins	119	1,818	100.0	0	0.0	4.9	5.8
	Dodge	218	1 in 60 miles or 60 mins	149	218	100.0	0	0.0	7.0	7.6
	Douglas	191	1 in 60 miles or 60 mins	3	191	100.0	0	0.0	7.8	8.4
	Faribault	151	1 in 60 miles or 60 mins	0	151	100.0	0	0.0	19.5	21.2
	Fillmore	112	1 in 60 miles or 60 mins	2	112	100.0	0	0.0	9.3	10.1
	Freeborn	668	1 in 60 miles or 60 mins	15	668	100.0	0	0.0	7.5	8.1
	Goodhue	227	1 in 60 miles or 60 mins	41	227	100.0	0	0.0	5.1	5.6
	Grant	127	1 in 60 miles or 60 mins	0	127	100.0	0	0.0	24.3	26.5
	Hennepin	5,098	1 in 60 miles or 60 mins	922	5,098	100.0	0	0.0	2.7	4.2
	Houston	192	1 in 60 miles or 60 mins	0	192	100.0	0	0.0	17.3	18.8
	Hubbard	110	1 in 60 miles or 60 mins	0	110	100.0	0	0.0	29.9	32.6
	Isanti	226	1 in 60 miles or 60 mins	6	226	100.0	0	0.0	6.0	6.5
	Itasca	216	1 in 60 miles or 60 mins	15	216	100.0	0	0.0	13.6	14.7
	Jackson	107	1 in 60 miles or 60 mins	0	107	100.0	0	0.0	25.2	27.5
	Kanabec	347	1 in 60 miles or 60 mins	1	347	100.0	0	0.0	6.7	7.3
	Kandiyohi	231	1 in 60 miles or 60 mins	3	231	100.0	0	0.0	8.7	9.4
	Kittson	356	1 in 60 miles or 60 mins	0	356	100.0	0	0.0	36.9	40.3
	Koochiching	219	1 in 60 miles or 60 mins	2	219	100.0	0	0.0	17.4	18.9
	Lac qui Parle	265	1 in 60 miles or 60 mins	0	265	100.0	0	0.0	33.0	36.0
	Lake	213	1 in 60 miles or 60 mins	0	213	100.0	0	0.0	33.5	36.5
	Lake of the Woods	339	1 in 60 miles or 60 mins	0	334	98.5	5	1.5	48.1	52.5
	Le Sueur	145	1 in 60 miles or 60 mins	1	145	100.0	0	0.0	8.3	9.0

Access Detail By County

July 1, 2024

Created by...
Medica

Access Analysis
Neurology and Neurological Surgery

Eligible / Provider Groups
National Proxy Census (Medica Choice Passport MNN003)
Medica Choice Passport MNN003
Neurology and Neurological Surgery (Medica Regional Service Area)

All Eligibles										
State Name	County	Eligible	Provider	Counts	With Access		Without Access		Average Distance	Average Time
		#	Standard	#	#	%	#	%	1	1
Minnesota	Lincoln	118	1 in 60 miles or 60 mins	0	118	100.0	0	0.0	27.2	29.6
	Lyon	136	1 in 60 miles or 60 mins	3	136	100.0	0	0.0	6.5	7.1
	Mahnomen	220	1 in 60 miles or 60 mins	0	220	100.0	0	0.0	35.6	38.8
	Marshall	388	1 in 60 miles or 60 mins	0	388	100.0	0	0.0	26.5	28.8
	Martin	200	1 in 60 miles or 60 mins	9	200	100.0	0	0.0	7.8	8.5
	McLeod	199	1 in 60 miles or 60 mins	26	199	100.0	0	0.0	5.9	6.4
	Meeker	512	1 in 60 miles or 60 mins	3	512	100.0	0	0.0	12.7	13.8
	Mille Lacs	305	1 in 60 miles or 60 mins	16	305	100.0	0	0.0	10.5	11.4
	Morrison	187	1 in 60 miles or 60 mins	6	187	100.0	0	0.0	7.4	8.1
	Mower	458	1 in 60 miles or 60 mins	16	458	100.0	0	0.0	6.6	7.1
	Murray	321	1 in 60 miles or 60 mins	1	321	100.0	0	0.0	9.6	10.4
	Nicollet	161	1 in 60 miles or 60 mins	7	161	100.0	0	0.0	4.6	5.0
	Nobles	268	1 in 60 miles or 60 mins	1	268	100.0	0	0.0	9.5	10.3
	Norman	286	1 in 60 miles or 60 mins	0	286	100.0	0	0.0	33.1	36.1
	Olmsted	706	1 in 60 miles or 60 mins	615	706	100.0	0	0.0	2.4	2.7
	Otter Tail	302	1 in 60 miles or 60 mins	17	302	100.0	0	0.0	12.7	13.8
	Pennington	145	1 in 60 miles or 60 mins	3	145	100.0	0	0.0	5.2	5.6
	Pine	298	1 in 60 miles or 60 mins	0	298	100.0	0	0.0	24.2	26.4
	Pipestone	106	1 in 60 miles or 60 mins	0	106	100.0	0	0.0	27.9	30.4
	Polk	156	1 in 60 miles or 60 mins	5	156	100.0	0	0.0	17.7	19.3
	Pope	232	1 in 60 miles or 60 mins	0	232	100.0	0	0.0	18.4	20.0
	Ramsey	2,586	1 in 60 miles or 60 mins	292	2,586	100.0	0	0.0	2.2	3.6
	Red Lake	346	1 in 60 miles or 60 mins	0	346	100.0	0	0.0	20.2	22.0
	Redwood	335	1 in 60 miles or 60 mins	0	335	100.0	0	0.0	18.6	20.2
	Renville	157	1 in 60 miles or 60 mins	0	157	100.0	0	0.0	21.6	23.5
	Rice	308	1 in 60 miles or 60 mins	27	308	100.0	0	0.0	5.5	5.9
	Rock	440	1 in 60 miles or 60 mins	0	440	100.0	0	0.0	27.5	30.7
	Roseau	347	1 in 60 miles or 60 mins	2	347	100.0	0	0.0	15.5	16.9
	Scott	601	1 in 60 miles or 60 mins	13	601	100.0	0	0.0	5.6	6.3
	Sherburne	498	1 in 60 miles or 60 mins	2	498	100.0	0	0.0	6.6	7.2
	Sibley	167	1 in 60 miles or 60 mins	7	167	100.0	0	0.0	6.9	7.5
	St. Louis	919	1 in 60 miles or 60 mins	84	919	100.0	0	0.0	7.8	8.6
	Stearns	798	1 in 60 miles or 60 mins	43	798	100.0	0	0.0	10.5	12.1
	Steele	191	1 in 60 miles or 60 mins	28	191	100.0	0	0.0	6.5	7.1
	Stevens	199	1 in 60 miles or 60 mins	0	199	100.0	0	0.0	39.4	42.9
	Swift	102	1 in 60 miles or 60 mins	0	102	100.0	0	0.0	37.0	40.3
	Todd	286	1 in 60 miles or 60 mins	0	286	100.0	0	0.0	14.1	15.3
	Traverse	259	1 in 60 miles or 60 mins	0	259	100.0	0	0.0	36.2	39.5
	Wabasha	104	1 in 60 miles or 60 mins	16	104	100.0	0	0.0	5.1	5.5
	Wadena	167	1 in 60 miles or 60 mins	5	167	100.0	0	0.0	11.5	12.5

Obstetrics and Gynecology Physician, Certified Nurse Midwives, Professional Midwives, and/or OB/GYN

July 1, 2024

Created by...
Medica

Medica Choice Passport MNN003
Obstetrics & Gyn Physicians, Midwife

1,620 providers at 643 locations

■ All providers

Obstetrics & Gyn Physicians, Midwife

Employee Group

National Proxy Census (Medica Choice
Passport MNN003)

Provider Group

Medica Choice Passport MNN003
Nephrology (Medica Regional Service
Area)

35,677 eligible locations

◆ With access (35,413)

● Without access (264)

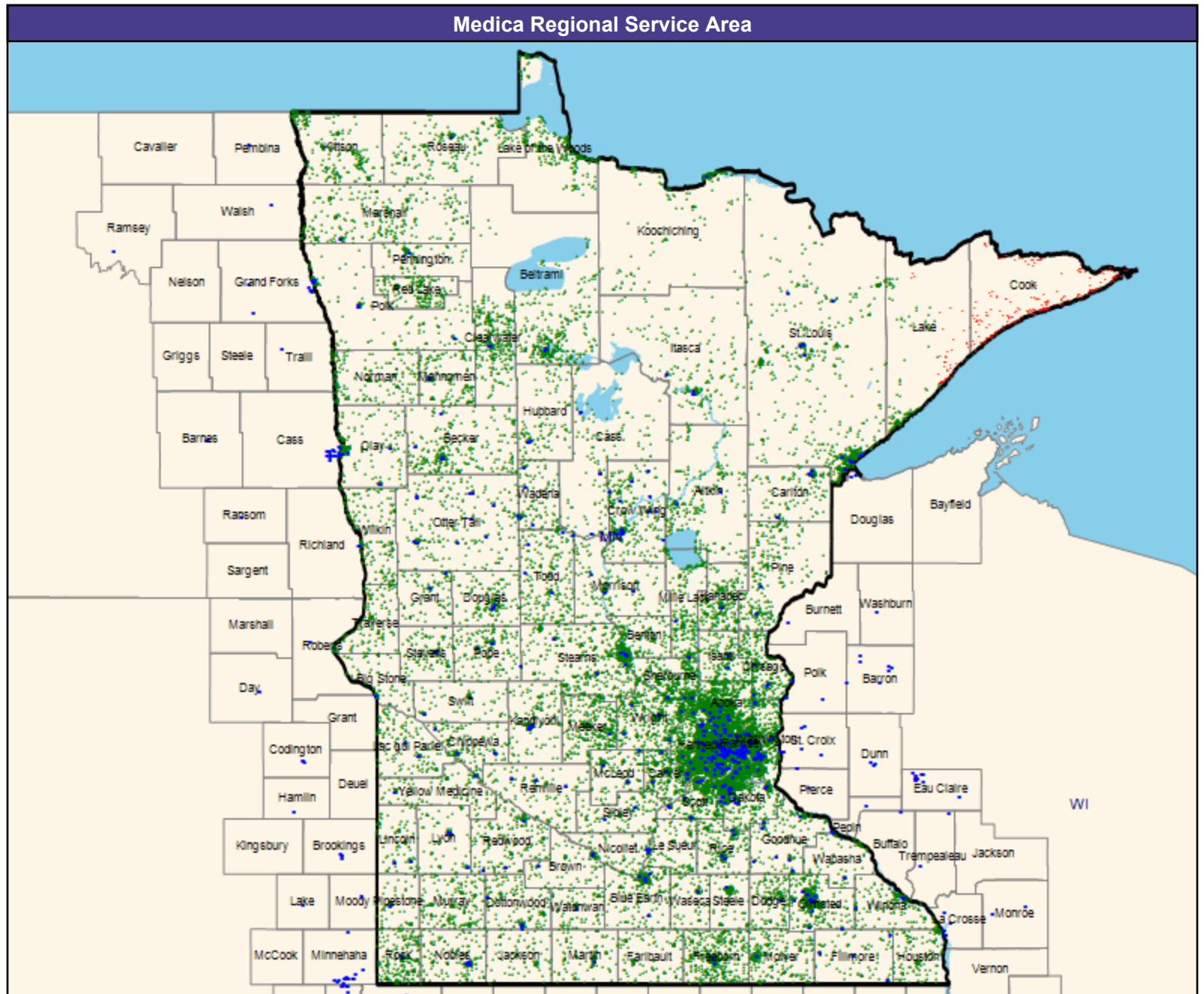
The Access Standard is defined as
(National Proxy Census (Medica Choice
Passport MNN003)) eligibles accessing:

1 (Medica Choice Passport MNN003
Nephrology (Medica Regional Service
Area)) provider in 60 miles or 60
minutes

Service Areas

□ Medica Choice Passport MNN003

63.02 miles



Access Detail By County

July 1, 2024

Created by...
Medica

Access Analysis
Obstetrics & Gyn Physicians, Midwife

Eligible / Provider Groups
National Proxy Census (Medica Choice Passport MNN003)
Medica Choice Passport MNN003
Nephrology (Medica Regional Service Area)

All Eligibles										
State Name	County	Eligible	Provider	Counts	With Access		Without Access		Average Distance	Average Time
		#	Standard	#	#	%	#	%	1	1
Minnesota	Aitkin	287	1 in 60 miles or 60 mins	0	287	100.0	0	0.0	21.6	23.5
	Anoka	1,740	1 in 60 miles or 60 mins	8	1,740	100.0	0	0.0	6.1	7.9
	Becker	364	1 in 60 miles or 60 mins	5	364	100.0	0	0.0	9.5	10.5
	Beltrami	450	1 in 60 miles or 60 mins	23	450	100.0	0	0.0	13.1	14.2
	Benton	243	1 in 60 miles or 60 mins	0	243	100.0	0	0.0	8.8	9.9
	Big Stone	101	1 in 60 miles or 60 mins	1	101	100.0	0	0.0	10.7	11.6
	Blue Earth	347	1 in 60 miles or 60 mins	26	347	100.0	0	0.0	5.2	5.6
	Brown	135	1 in 60 miles or 60 mins	1	135	100.0	0	0.0	10.9	11.9
	Carlton	180	1 in 60 miles or 60 mins	1	180	100.0	0	0.0	15.5	16.9
	Carver	795	1 in 60 miles or 60 mins	3	795	100.0	0	0.0	5.0	5.5
	Cass	144	1 in 60 miles or 60 mins	1	144	100.0	0	0.0	19.7	21.5
	Chippewa	266	1 in 60 miles or 60 mins	1	266	100.0	0	0.0	8.8	9.5
	Chisago	271	1 in 60 miles or 60 mins	3	271	100.0	0	0.0	8.9	9.6
	Clay	324	1 in 60 miles or 60 mins	3	324	100.0	0	0.0	8.3	9.8
	Clearwater	387	1 in 60 miles or 60 mins	0	387	100.0	0	0.0	25.3	27.6
	Cook	212	1 in 60 miles or 60 mins	0	0	0.0	212	100.0	104.0	113.4
	Cottonwood	255	1 in 60 miles or 60 mins	2	255	100.0	0	0.0	20.4	22.2
	Crow Wing	348	1 in 60 miles or 60 mins	4	348	100.0	0	0.0	10.9	11.8
	Dakota	1,818	1 in 60 miles or 60 mins	27	1,818	100.0	0	0.0	4.9	6.6
	Dodge	218	1 in 60 miles or 60 mins	53	218	100.0	0	0.0	7.2	7.9
	Douglas	191	1 in 60 miles or 60 mins	0	191	100.0	0	0.0	40.3	43.9
	Faribault	151	1 in 60 miles or 60 mins	0	151	100.0	0	0.0	19.6	21.3
	Fillmore	112	1 in 60 miles or 60 mins	0	112	100.0	0	0.0	29.2	31.9
	Freeborn	668	1 in 60 miles or 60 mins	8	668	100.0	0	0.0	7.5	8.2
	Goodhue	227	1 in 60 miles or 60 mins	7	227	100.0	0	0.0	11.9	13.0
	Grant	127	1 in 60 miles or 60 mins	0	127	100.0	0	0.0	22.8	24.9
	Hennepin	5,098	1 in 60 miles or 60 mins	411	5,098	100.0	0	0.0	3.1	4.8
	Houston	192	1 in 60 miles or 60 mins	0	192	100.0	0	0.0	17.8	19.4
	Hubbard	110	1 in 60 miles or 60 mins	4	110	100.0	0	0.0	10.7	11.6
	Isanti	226	1 in 60 miles or 60 mins	0	226	100.0	0	0.0	16.4	17.8
	Itasca	216	1 in 60 miles or 60 mins	6	216	100.0	0	0.0	13.5	14.7
	Jackson	107	1 in 60 miles or 60 mins	0	107	100.0	0	0.0	25.0	27.2
	Kanabec	347	1 in 60 miles or 60 mins	5	347	100.0	0	0.0	5.8	6.3
	Kandiyohi	231	1 in 60 miles or 60 mins	0	231	100.0	0	0.0	35.6	38.8
	Kittson	356	1 in 60 miles or 60 mins	0	356	100.0	0	0.0	26.5	29.0
	Koochiching	219	1 in 60 miles or 60 mins	3	219	100.0	0	0.0	17.2	18.7
	Lac qui Parle	265	1 in 60 miles or 60 mins	2	265	100.0	0	0.0	8.6	9.4
	Lake	213	1 in 60 miles or 60 mins	0	161	75.6	52	24.4	45.6	51.1
	Lake of the Woods	339	1 in 60 miles or 60 mins	0	339	100.0	0	0.0	33.1	36.0
	Le Sueur	145	1 in 60 miles or 60 mins	0	145	100.0	0	0.0	14.6	15.9

Access Detail By County

July 1, 2024

Created by...
Medica

Access Analysis
Obstetrics & Gyn Physicians, Midwife

Eligible / Provider Groups
National Proxy Census (Medica Choice Passport MNN003)
Medica Choice Passport MNN003
Nephrology (Medica Regional Service Area)

All Eligibles										
State Name	County	Eligible	Provider	Counts	With Access		Without Access		Average Distance	Average Time
		#	Standard	#	#	%	#	%	1	1
Minnesota	Lincoln	118	1 in 60 miles or 60 mins	0	118	100.0	0	0.0	21.7	23.7
	Lyon	136	1 in 60 miles or 60 mins	4	136	100.0	0	0.0	6.4	6.9
	Mahnomen	220	1 in 60 miles or 60 mins	0	220	100.0	0	0.0	18.0	21.0
	Marshall	388	1 in 60 miles or 60 mins	0	388	100.0	0	0.0	24.4	26.6
	Martin	200	1 in 60 miles or 60 mins	8	200	100.0	0	0.0	8.9	9.6
	McLeod	199	1 in 60 miles or 60 mins	6	199	100.0	0	0.0	6.0	6.5
	Meeker	512	1 in 60 miles or 60 mins	1	512	100.0	0	0.0	13.3	14.4
	Mille Lacs	305	1 in 60 miles or 60 mins	4	305	100.0	0	0.0	9.3	10.1
	Morrison	187	1 in 60 miles or 60 mins	0	187	100.0	0	0.0	25.4	27.7
	Mower	458	1 in 60 miles or 60 mins	7	458	100.0	0	0.0	8.1	8.8
	Murray	321	1 in 60 miles or 60 mins	0	321	100.0	0	0.0	18.2	19.8
	Nicollet	161	1 in 60 miles or 60 mins	2	161	100.0	0	0.0	4.9	5.3
	Nobles	268	1 in 60 miles or 60 mins	2	268	100.0	0	0.0	9.7	10.5
	Norman	286	1 in 60 miles or 60 mins	0	286	100.0	0	0.0	28.7	31.9
	Olmsted	706	1 in 60 miles or 60 mins	213	706	100.0	0	0.0	4.2	4.8
	Otter Tail	302	1 in 60 miles or 60 mins	8	302	100.0	0	0.0	14.1	15.3
	Pennington	145	1 in 60 miles or 60 mins	20	145	100.0	0	0.0	4.5	4.9
	Pine	298	1 in 60 miles or 60 mins	4	298	100.0	0	0.0	8.9	9.6
	Pipestone	106	1 in 60 miles or 60 mins	0	106	100.0	0	0.0	37.0	40.6
	Polk	156	1 in 60 miles or 60 mins	5	156	100.0	0	0.0	9.4	10.2
	Pope	232	1 in 60 miles or 60 mins	0	232	100.0	0	0.0	25.5	27.8
	Ramsey	2,586	1 in 60 miles or 60 mins	73	2,586	100.0	0	0.0	2.4	3.8
	Red Lake	346	1 in 60 miles or 60 mins	0	346	100.0	0	0.0	15.7	17.1
	Redwood	335	1 in 60 miles or 60 mins	1	335	100.0	0	0.0	10.8	11.7
	Renville	157	1 in 60 miles or 60 mins	0	157	100.0	0	0.0	19.6	21.4
	Rice	308	1 in 60 miles or 60 mins	11	308	100.0	0	0.0	5.7	6.2
	Rock	440	1 in 60 miles or 60 mins	0	440	100.0	0	0.0	27.9	31.5
	Roseau	347	1 in 60 miles or 60 mins	3	347	100.0	0	0.0	10.4	11.3
	Scott	601	1 in 60 miles or 60 mins	3	601	100.0	0	0.0	7.1	7.9
	Sherburne	498	1 in 60 miles or 60 mins	2	498	100.0	0	0.0	6.3	6.9
	Sibley	167	1 in 60 miles or 60 mins	0	167	100.0	0	0.0	15.8	17.2
	St. Louis	919	1 in 60 miles or 60 mins	30	919	100.0	0	0.0	11.5	12.8
	Stearns	798	1 in 60 miles or 60 mins	15	798	100.0	0	0.0	15.7	17.3
	Steele	191	1 in 60 miles or 60 mins	11	191	100.0	0	0.0	6.6	7.1
	Stevens	199	1 in 60 miles or 60 mins	4	199	100.0	0	0.0	6.9	7.5
	Swift	102	1 in 60 miles or 60 mins	0	102	100.0	0	0.0	25.0	27.2
	Todd	286	1 in 60 miles or 60 mins	0	286	100.0	0	0.0	40.7	44.4
	Traverse	259	1 in 60 miles or 60 mins	0	259	100.0	0	0.0	27.5	30.0
	Wabasha	104	1 in 60 miles or 60 mins	0	104	100.0	0	0.0	22.0	24.1
	Wadena	167	1 in 60 miles or 60 mins	0	167	100.0	0	0.0	25.5	27.7

Oncology Medical/Surgical/Medica Choice Passport/MNN003

July 1, 2024

Created by...
Medica

Medica Choice Passport MNN003
Oncology Medical/Surgical

479 providers at 239 locations

■ All providers

Oncology Medical/Surgical

Employee Group

National Proxy Census (Medica Choice
Passport MNN003)

Provider Group

Medica Choice Passport MNN003
Oncology Medical/Surgical (Medica
Regional Service Area)

35,677 eligible locations

◆ With access (35,408)

● Without access (269)

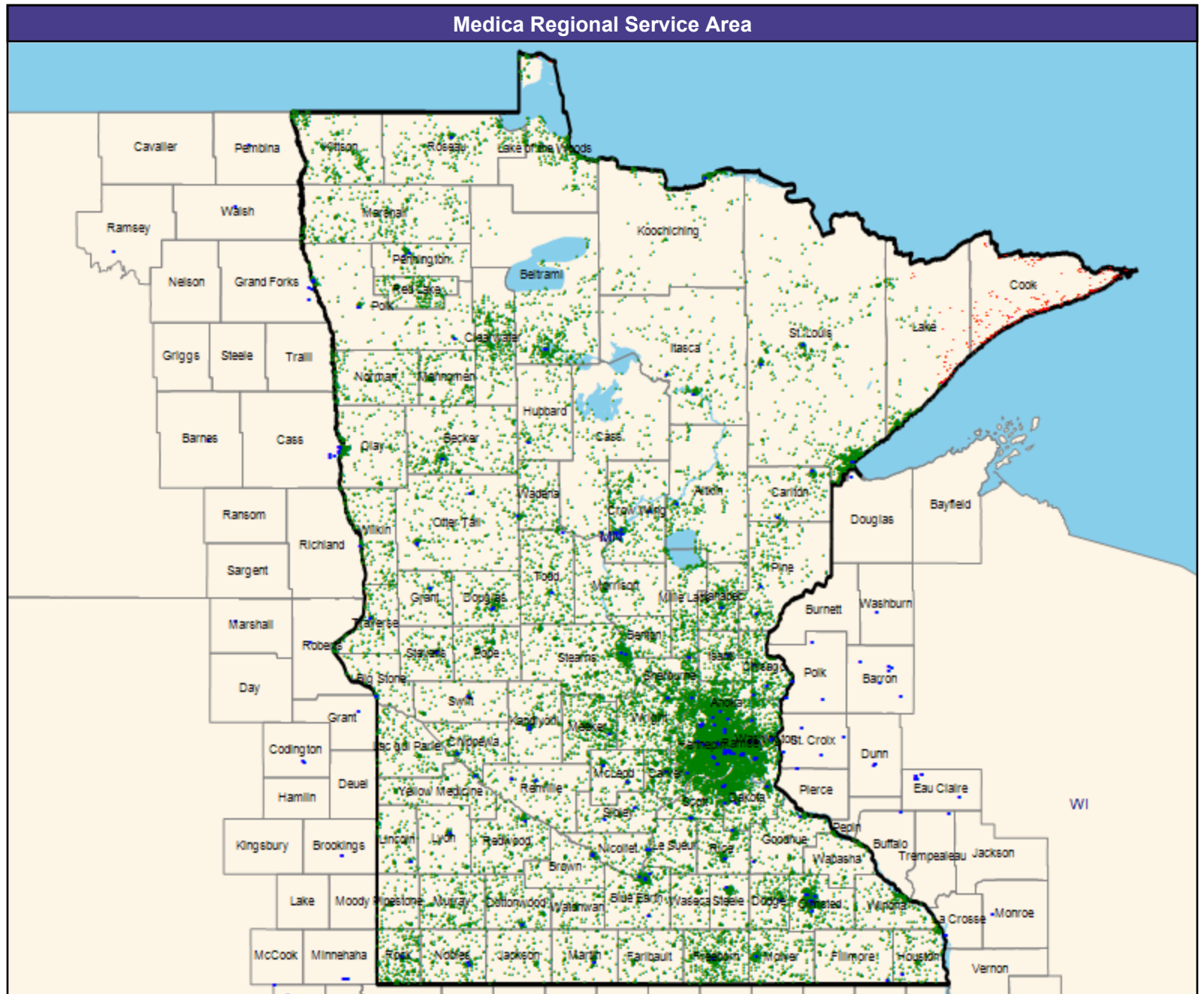
The Access Standard is defined as
(National Proxy Census (Medica Choice
Passport MNN003)) eligibles accessing:

1 (Medica Choice Passport MNN003
Oncology Medical/Surgical (Medica
Regional Service Area)) provider in 60
miles or 60 minutes

Service Areas

□ Medica Choice Passport MNN003

63.02 miles



Access Detail By County

July 1, 2024

Created by...
Medica

Access Analysis
Oncology Medical/Surgical
Eligible / Provider Groups
National Proxy Census (Medica Choice Passport MNN003)
Medica Choice Passport MNN003
Oncology Medical/Surgical (Medica Regional Service Area)

All Eligibles										
State Name	County	Eligible	Provider	Counts	With Access		Without Access		Average Distance	Average Time
		#	Standard	#	#	%	#	%	1	1
Minnesota	Aitkin	287	1 in 60 miles or 60 mins	2	287	100.0	0	0.0	16.3	17.7
	Anoka	1,740	1 in 60 miles or 60 mins	152	1,740	100.0	0	0.0	4.4	5.4
	Becker	364	1 in 60 miles or 60 mins	4	364	100.0	0	0.0	10.9	11.9
	Beltrami	450	1 in 60 miles or 60 mins	18	450	100.0	0	0.0	13.0	14.2
	Benton	243	1 in 60 miles or 60 mins	0	243	100.0	0	0.0	8.9	10.4
	Big Stone	101	1 in 60 miles or 60 mins	1	101	100.0	0	0.0	10.5	11.4
	Blue Earth	347	1 in 60 miles or 60 mins	13	347	100.0	0	0.0	5.2	5.7
	Brown	135	1 in 60 miles or 60 mins	5	135	100.0	0	0.0	10.7	11.6
	Carlton	180	1 in 60 miles or 60 mins	4	180	100.0	0	0.0	7.0	7.6
	Carver	795	1 in 60 miles or 60 mins	76	795	100.0	0	0.0	5.5	6.0
	Cass	144	1 in 60 miles or 60 mins	0	144	100.0	0	0.0	24.9	27.1
	Chippewa	266	1 in 60 miles or 60 mins	3	266	100.0	0	0.0	6.7	7.2
	Chisago	271	1 in 60 miles or 60 mins	114	271	100.0	0	0.0	5.4	5.9
	Clay	324	1 in 60 miles or 60 mins	0	324	100.0	0	0.0	9.4	10.8
	Clearwater	387	1 in 60 miles or 60 mins	0	387	100.0	0	0.0	21.0	22.8
	Cook	212	1 in 60 miles or 60 mins	0	0	0.0	212	100.0	104.0	113.4
	Cottonwood	255	1 in 60 miles or 60 mins	1	255	100.0	0	0.0	11.9	13.0
	Crow Wing	348	1 in 60 miles or 60 mins	18	348	100.0	0	0.0	10.1	11.0
	Dakota	1,818	1 in 60 miles or 60 mins	132	1,818	100.0	0	0.0	5.1	6.6
	Dodge	218	1 in 60 miles or 60 mins	103	218	100.0	0	0.0	7.0	7.6
	Douglas	191	1 in 60 miles or 60 mins	2	191	100.0	0	0.0	7.6	8.2
	Faribault	151	1 in 60 miles or 60 mins	0	151	100.0	0	0.0	19.6	21.3
	Fillmore	112	1 in 60 miles or 60 mins	1	112	100.0	0	0.0	19.1	20.8
	Freeborn	668	1 in 60 miles or 60 mins	7	668	100.0	0	0.0	7.5	8.2
	Goodhue	227	1 in 60 miles or 60 mins	7	227	100.0	0	0.0	10.2	11.1
	Grant	127	1 in 60 miles or 60 mins	1	127	100.0	0	0.0	10.8	11.8
	Hennepin	5,098	1 in 60 miles or 60 mins	756	5,098	100.0	0	0.0	3.7	5.7
	Houston	192	1 in 60 miles or 60 mins	1	192	100.0	0	0.0	10.0	10.8
	Hubbard	110	1 in 60 miles or 60 mins	2	110	100.0	0	0.0	12.2	13.3
	Isanti	226	1 in 60 miles or 60 mins	2	226	100.0	0	0.0	6.9	7.5
	Itasca	216	1 in 60 miles or 60 mins	5	216	100.0	0	0.0	13.6	14.7
	Jackson	107	1 in 60 miles or 60 mins	0	107	100.0	0	0.0	17.7	19.3
	Kanabec	347	1 in 60 miles or 60 mins	5	347	100.0	0	0.0	6.4	7.0
	Kandiyohi	231	1 in 60 miles or 60 mins	18	231	100.0	0	0.0	8.1	8.8
	Kittson	356	1 in 60 miles or 60 mins	0	356	100.0	0	0.0	36.9	40.3
	Koochiching	219	1 in 60 miles or 60 mins	2	219	100.0	0	0.0	17.4	18.9
	Lac qui Parle	265	1 in 60 miles or 60 mins	0	265	100.0	0	0.0	20.8	22.6
	Lake	213	1 in 60 miles or 60 mins	0	161	75.6	52	24.4	45.7	52.3
	Lake of the Woods	339	1 in 60 miles or 60 mins	0	334	98.5	5	1.5	48.1	52.4
	Le Sueur	145	1 in 60 miles or 60 mins	0	145	100.0	0	0.0	10.0	10.9

Access Detail By County

July 1, 2024

Created by...
Medica

Access Analysis
Oncology Medical/Surgical
Eligible / Provider Groups
National Proxy Census (Medica Choice Passport MNN003)
Medica Choice Passport MNN003
Oncology Medical/Surgical (Medica Regional Service Area)

All Eligibles										
State Name	County	Eligible	Provider	Counts	With Access		Without Access		Average Distance	Average Time
		#	Standard	#	#	%	#	%	1	1
Minnesota	Lincoln	118	1 in 60 miles or 60 mins	2	118	100.0	0	0.0	14.0	15.3
	Lyon	136	1 in 60 miles or 60 mins	4	136	100.0	0	0.0	8.7	9.5
	Mahnomen	220	1 in 60 miles or 60 mins	0	220	100.0	0	0.0	23.6	25.7
	Marshall	388	1 in 60 miles or 60 mins	0	388	100.0	0	0.0	26.5	28.8
	Martin	200	1 in 60 miles or 60 mins	7	200	100.0	0	0.0	8.7	9.5
	McLeod	199	1 in 60 miles or 60 mins	8	199	100.0	0	0.0	5.8	6.3
	Meeker	512	1 in 60 miles or 60 mins	3	512	100.0	0	0.0	13.0	14.1
	Mille Lacs	305	1 in 60 miles or 60 mins	91	305	100.0	0	0.0	15.9	17.4
	Morrison	187	1 in 60 miles or 60 mins	0	187	100.0	0	0.0	22.1	24.5
	Mower	458	1 in 60 miles or 60 mins	6	458	100.0	0	0.0	8.1	8.8
	Murray	321	1 in 60 miles or 60 mins	0	321	100.0	0	0.0	24.7	26.9
	Nicollet	161	1 in 60 miles or 60 mins	3	161	100.0	0	0.0	4.5	4.9
	Nobles	268	1 in 60 miles or 60 mins	12	268	100.0	0	0.0	8.2	8.9
	Norman	286	1 in 60 miles or 60 mins	0	286	100.0	0	0.0	31.8	34.6
	Olmsted	706	1 in 60 miles or 60 mins	412	706	100.0	0	0.0	3.9	4.4
	Otter Tail	302	1 in 60 miles or 60 mins	17	302	100.0	0	0.0	11.2	12.2
	Pennington	145	1 in 60 miles or 60 mins	6	145	100.0	0	0.0	5.2	5.6
	Pine	298	1 in 60 miles or 60 mins	6	298	100.0	0	0.0	9.3	10.1
	Pipestone	106	1 in 60 miles or 60 mins	0	106	100.0	0	0.0	21.4	23.3
	Polk	156	1 in 60 miles or 60 mins	8	156	100.0	0	0.0	9.4	10.2
	Pope	232	1 in 60 miles or 60 mins	0	232	100.0	0	0.0	16.8	18.2
	Ramsey	2,586	1 in 60 miles or 60 mins	221	2,586	100.0	0	0.0	2.9	4.8
	Red Lake	346	1 in 60 miles or 60 mins	0	346	100.0	0	0.0	18.7	20.4
	Redwood	335	1 in 60 miles or 60 mins	2	335	100.0	0	0.0	13.4	14.5
	Renville	157	1 in 60 miles or 60 mins	7	157	100.0	0	0.0	9.1	9.9
	Rice	308	1 in 60 miles or 60 mins	29	308	100.0	0	0.0	5.3	5.7
	Rock	440	1 in 60 miles or 60 mins	1	440	100.0	0	0.0	7.2	7.8
	Roseau	347	1 in 60 miles or 60 mins	3	347	100.0	0	0.0	15.5	16.9
	Scott	601	1 in 60 miles or 60 mins	5	601	100.0	0	0.0	7.7	8.8
	Sherburne	498	1 in 60 miles or 60 mins	5	498	100.0	0	0.0	6.6	7.3
	Sibley	167	1 in 60 miles or 60 mins	5	167	100.0	0	0.0	7.5	8.2
	St. Louis	919	1 in 60 miles or 60 mins	41	919	100.0	0	0.0	11.7	13.1
	Stearns	798	1 in 60 miles or 60 mins	18	798	100.0	0	0.0	13.2	15.1
	Steele	191	1 in 60 miles or 60 mins	4	191	100.0	0	0.0	6.6	7.1
	Stevens	199	1 in 60 miles or 60 mins	3	199	100.0	0	0.0	6.7	7.3
	Swift	102	1 in 60 miles or 60 mins	1	102	100.0	0	0.0	12.3	13.4
	Todd	286	1 in 60 miles or 60 mins	2	286	100.0	0	0.0	10.3	11.2
	Traverse	259	1 in 60 miles or 60 mins	1	259	100.0	0	0.0	7.6	8.2
	Wabasha	104	1 in 60 miles or 60 mins	0	104	100.0	0	0.0	22.5	24.6
	Wadena	167	1 in 60 miles or 60 mins	3	167	100.0	0	0.0	9.4	10.2

Oncology Radiation/Medica Choice Passport/MNN003

July 1, 2024

Created by...
Medica

Medica Choice Passport MNN003
Oncology Radiation

171 providers at 97 locations

■ All providers

Oncology Radiation

Employee Group

National Proxy Census (Medica Choice
Passport MNN003)

Provider Group

Medica Choice Passport MNN003
Oncology Radiation (Medica Regional
Service Area)

35,677 eligible locations

◆ With access (33,646)

● Without access (2,031)

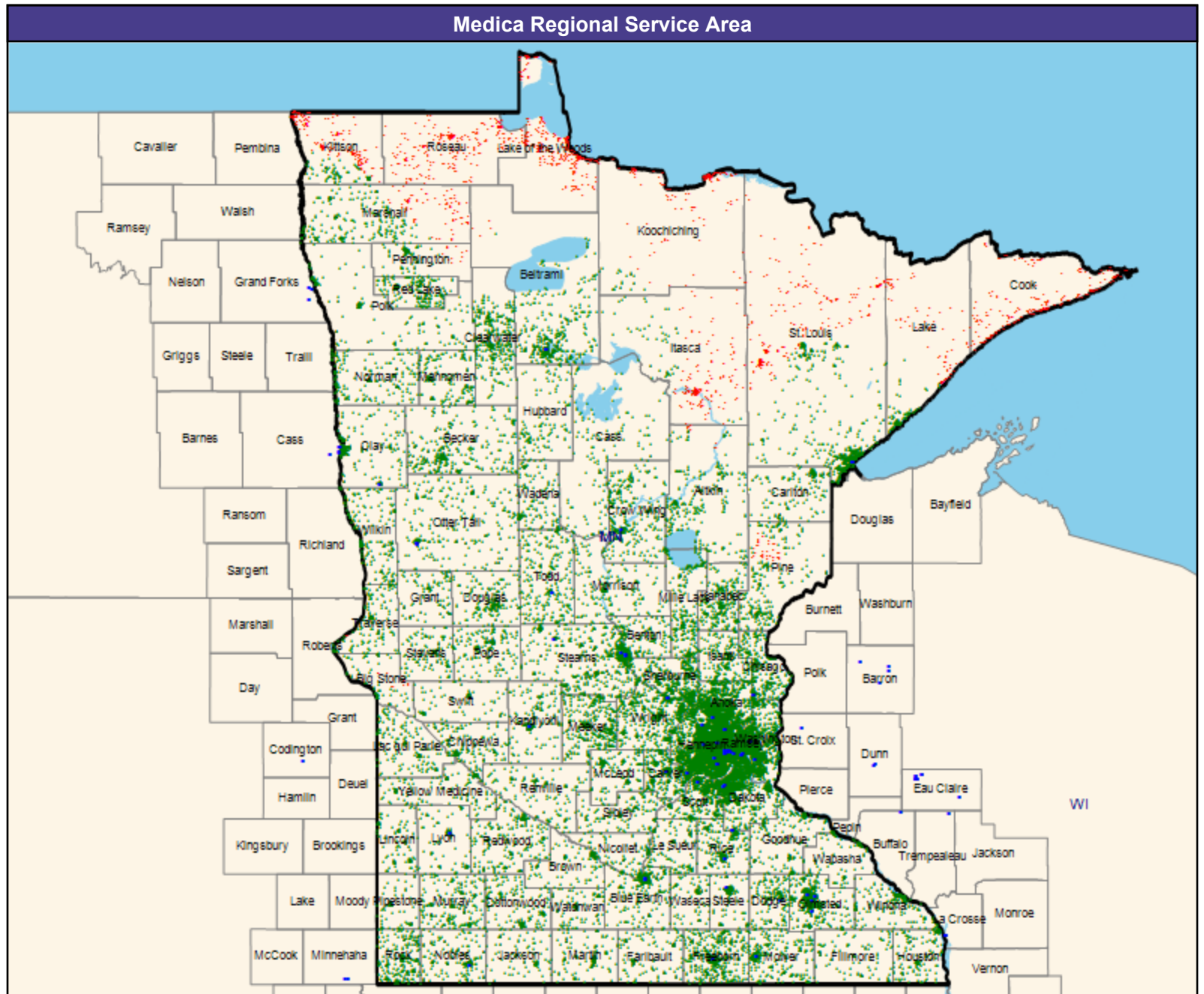
The Access Standard is defined as
(National Proxy Census (Medica Choice
Passport MNN003)) eligibles accessing:

1 (Medica Choice Passport MNN003
Oncology Radiation (Medica Regional
Service Area)) provider in 60 miles or
60 minutes

Service Areas

□ Medica Choice Passport MNN003

63.02 miles



Access Detail By County

July 1, 2024

Created by...
Medica

Access Analysis
Oncology Radiation
Eligible / Provider Groups
National Proxy Census (Medica Choice Passport MNN003)
Medica Choice Passport MNN003
Oncology Radiation (Medica Regional Service Area)

All Eligibles										
State Name	County	Eligible	Provider	Counts	With Access		Without Access		Average Distance	Average Time
		#	Standard	#	#	%	#	%	1	1
Minnesota	Aitkin	287	1 in 60 miles or 60 mins	0	278	96.9	9	3.1	41.5	45.8
	Anoka	1,740	1 in 60 miles or 60 mins	38	1,740	100.0	0	0.0	6.6	8.7
	Becker	364	1 in 60 miles or 60 mins	0	364	100.0	0	0.0	38.4	41.9
	Beltrami	450	1 in 60 miles or 60 mins	10	446	99.1	4	0.9	13.4	14.5
	Benton	243	1 in 60 miles or 60 mins	0	243	100.0	0	0.0	9.3	11.1
	Big Stone	101	1 in 60 miles or 60 mins	0	92	91.1	9	8.9	55.0	60.0
	Blue Earth	347	1 in 60 miles or 60 mins	114	347	100.0	0	0.0	7.8	8.5
	Brown	135	1 in 60 miles or 60 mins	0	135	100.0	0	0.0	35.7	38.9
	Carlton	180	1 in 60 miles or 60 mins	0	180	100.0	0	0.0	29.6	36.2
	Carver	795	1 in 60 miles or 60 mins	22	795	100.0	0	0.0	5.5	6.1
	Cass	144	1 in 60 miles or 60 mins	0	144	100.0	0	0.0	33.6	36.6
	Chippewa	266	1 in 60 miles or 60 mins	0	266	100.0	0	0.0	33.3	36.3
	Chisago	271	1 in 60 miles or 60 mins	21	271	100.0	0	0.0	14.8	16.1
	Clay	324	1 in 60 miles or 60 mins	1	324	100.0	0	0.0	6.9	7.9
	Clearwater	387	1 in 60 miles or 60 mins	0	387	100.0	0	0.0	28.0	30.5
	Cook	212	1 in 60 miles or 60 mins	0	0	0.0	212	100.0	111.6	133.8
	Cottonwood	255	1 in 60 miles or 60 mins	0	255	100.0	0	0.0	39.8	43.4
	Crow Wing	348	1 in 60 miles or 60 mins	18	348	100.0	0	0.0	14.4	15.6
	Dakota	1,818	1 in 60 miles or 60 mins	19	1,818	100.0	0	0.0	7.4	9.5
	Dodge	218	1 in 60 miles or 60 mins	51	218	100.0	0	0.0	7.2	7.9
	Douglas	191	1 in 60 miles or 60 mins	0	191	100.0	0	0.0	29.3	31.9
	Faribault	151	1 in 60 miles or 60 mins	0	151	100.0	0	0.0	30.4	33.1
	Fillmore	112	1 in 60 miles or 60 mins	0	112	100.0	0	0.0	30.4	33.1
	Freeborn	668	1 in 60 miles or 60 mins	66	668	100.0	0	0.0	7.5	8.2
	Goodhue	227	1 in 60 miles or 60 mins	0	227	100.0	0	0.0	23.6	25.9
	Grant	127	1 in 60 miles or 60 mins	0	127	100.0	0	0.0	26.9	29.3
	Hennepin	5,098	1 in 60 miles or 60 mins	128	5,098	100.0	0	0.0	4.0	6.1
	Houston	192	1 in 60 miles or 60 mins	0	192	100.0	0	0.0	18.2	19.8
	Hubbard	110	1 in 60 miles or 60 mins	0	110	100.0	0	0.0	33.1	36.0
	Isanti	226	1 in 60 miles or 60 mins	0	226	100.0	0	0.0	24.8	27.7
	Itasca	216	1 in 60 miles or 60 mins	0	52	24.1	164	75.9	65.5	72.5
	Jackson	107	1 in 60 miles or 60 mins	0	107	100.0	0	0.0	27.8	30.3
	Kanabec	347	1 in 60 miles or 60 mins	0	347	100.0	0	0.0	45.3	49.4
	Kandiyohi	231	1 in 60 miles or 60 mins	6	231	100.0	0	0.0	8.4	9.1
	Kittson	356	1 in 60 miles or 60 mins	0	105	29.5	251	70.5	64.3	70.4
	Koochiching	219	1 in 60 miles or 60 mins	0	22	10.0	197	90.0	96.9	105.7
	Lac qui Parle	265	1 in 60 miles or 60 mins	0	265	100.0	0	0.0	43.1	47.0
	Lake	213	1 in 60 miles or 60 mins	0	125	58.7	88	41.3	50.8	60.9
	Lake of the Woods	339	1 in 60 miles or 60 mins	0	0	0.0	339	100.0	92.7	101.1
	Le Sueur	145	1 in 60 miles or 60 mins	0	145	100.0	0	0.0	19.6	21.4

Access Detail By County

July 1, 2024

Created by...
Medica

Access Analysis
Oncology Radiation
Eligible / Provider Groups
National Proxy Census (Medica Choice Passport MNN003)
Medica Choice Passport MNN003
Oncology Radiation (Medica Regional Service Area)

All Eligibles										
State Name	County	Eligible	Provider	Counts	With Access		Without Access		Average Distance	Average Time
		#	Standard	#	#	%	#	%	1	1
Minnesota	Lincoln	118	1 in 60 miles or 60 mins	0	118	100.0	0	0.0	28.5	31.1
	Lyon	136	1 in 60 miles or 60 mins	4	136	100.0	0	0.0	9.5	10.3
	Mahnomen	220	1 in 60 miles or 60 mins	0	220	100.0	0	0.0	49.2	53.6
	Marshall	388	1 in 60 miles or 60 mins	0	292	75.3	96	24.7	48.1	52.4
	Martin	200	1 in 60 miles or 60 mins	0	200	100.0	0	0.0	48.2	52.6
	McLeod	199	1 in 60 miles or 60 mins	0	199	100.0	0	0.0	25.4	27.7
	Meeker	512	1 in 60 miles or 60 mins	0	512	100.0	0	0.0	28.6	31.6
	Mille Lacs	305	1 in 60 miles or 60 mins	0	305	100.0	0	0.0	34.0	37.4
	Morrison	187	1 in 60 miles or 60 mins	0	187	100.0	0	0.0	23.7	26.4
	Mower	458	1 in 60 miles or 60 mins	11	458	100.0	0	0.0	8.1	8.8
	Murray	321	1 in 60 miles or 60 mins	0	321	100.0	0	0.0	27.3	29.8
	Nicollet	161	1 in 60 miles or 60 mins	0	161	100.0	0	0.0	14.1	15.4
	Nobles	268	1 in 60 miles or 60 mins	4	268	100.0	0	0.0	9.9	10.7
	Norman	286	1 in 60 miles or 60 mins	0	286	100.0	0	0.0	37.1	40.4
	Olmsted	706	1 in 60 miles or 60 mins	205	706	100.0	0	0.0	4.2	4.8
	Otter Tail	302	1 in 60 miles or 60 mins	15	302	100.0	0	0.0	23.3	25.4
	Pennington	145	1 in 60 miles or 60 mins	0	133	91.7	12	8.3	49.1	53.5
	Pine	298	1 in 60 miles or 60 mins	0	261	87.6	37	12.4	47.5	53.2
	Pipestone	106	1 in 60 miles or 60 mins	0	106	100.0	0	0.0	42.0	46.5
	Polk	156	1 in 60 miles or 60 mins	0	156	100.0	0	0.0	28.8	31.3
	Pope	232	1 in 60 miles or 60 mins	0	232	100.0	0	0.0	32.0	34.8
	Ramsey	2,586	1 in 60 miles or 60 mins	48	2,586	100.0	0	0.0	3.1	5.0
	Red Lake	346	1 in 60 miles or 60 mins	0	346	100.0	0	0.0	43.9	47.9
	Redwood	335	1 in 60 miles or 60 mins	0	335	100.0	0	0.0	32.3	35.2
	Renville	157	1 in 60 miles or 60 mins	0	157	100.0	0	0.0	33.7	36.7
	Rice	308	1 in 60 miles or 60 mins	104	308	100.0	0	0.0	5.7	6.2
	Rock	440	1 in 60 miles or 60 mins	0	440	100.0	0	0.0	28.3	31.7
	Roseau	347	1 in 60 miles or 60 mins	0	0	0.0	347	100.0	92.6	101.0
	Scott	601	1 in 60 miles or 60 mins	17	601	100.0	0	0.0	7.8	8.7
	Sherburne	498	1 in 60 miles or 60 mins	0	498	100.0	0	0.0	12.0	13.2
	Sibley	167	1 in 60 miles or 60 mins	0	167	100.0	0	0.0	31.0	33.8
	St. Louis	919	1 in 60 miles or 60 mins	13	655	71.3	264	28.7	35.0	42.3
	Stearns	798	1 in 60 miles or 60 mins	31	798	100.0	0	0.0	10.1	11.7
	Steele	191	1 in 60 miles or 60 mins	2	191	100.0	0	0.0	6.6	7.1
	Stevens	199	1 in 60 miles or 60 mins	0	199	100.0	0	0.0	49.5	54.0
	Swift	102	1 in 60 miles or 60 mins	0	102	100.0	0	0.0	38.6	42.0
	Todd	286	1 in 60 miles or 60 mins	1	286	100.0	0	0.0	15.3	16.6
	Traverse	259	1 in 60 miles or 60 mins	0	257	99.2	2	0.8	45.7	49.8
	Wabasha	104	1 in 60 miles or 60 mins	0	104	100.0	0	0.0	24.5	26.8
	Wadena	167	1 in 60 miles or 60 mins	0	167	100.0	0	0.0	42.1	45.9

Ophthalmology/Medica Choice Passport/MNN003

July 1, 2024

Created by...
Medica

Medica Choice Passport MNN003
Ophthalmology

408 providers at 315 locations

- All providers

Ophthalmology

Employee Group

National Proxy Census (Medica Choice Passport MNN003)

Provider Group

Medica Choice Passport MNN003
Ophthalmology (Medica Regional Service Area)

35,677 eligible locations

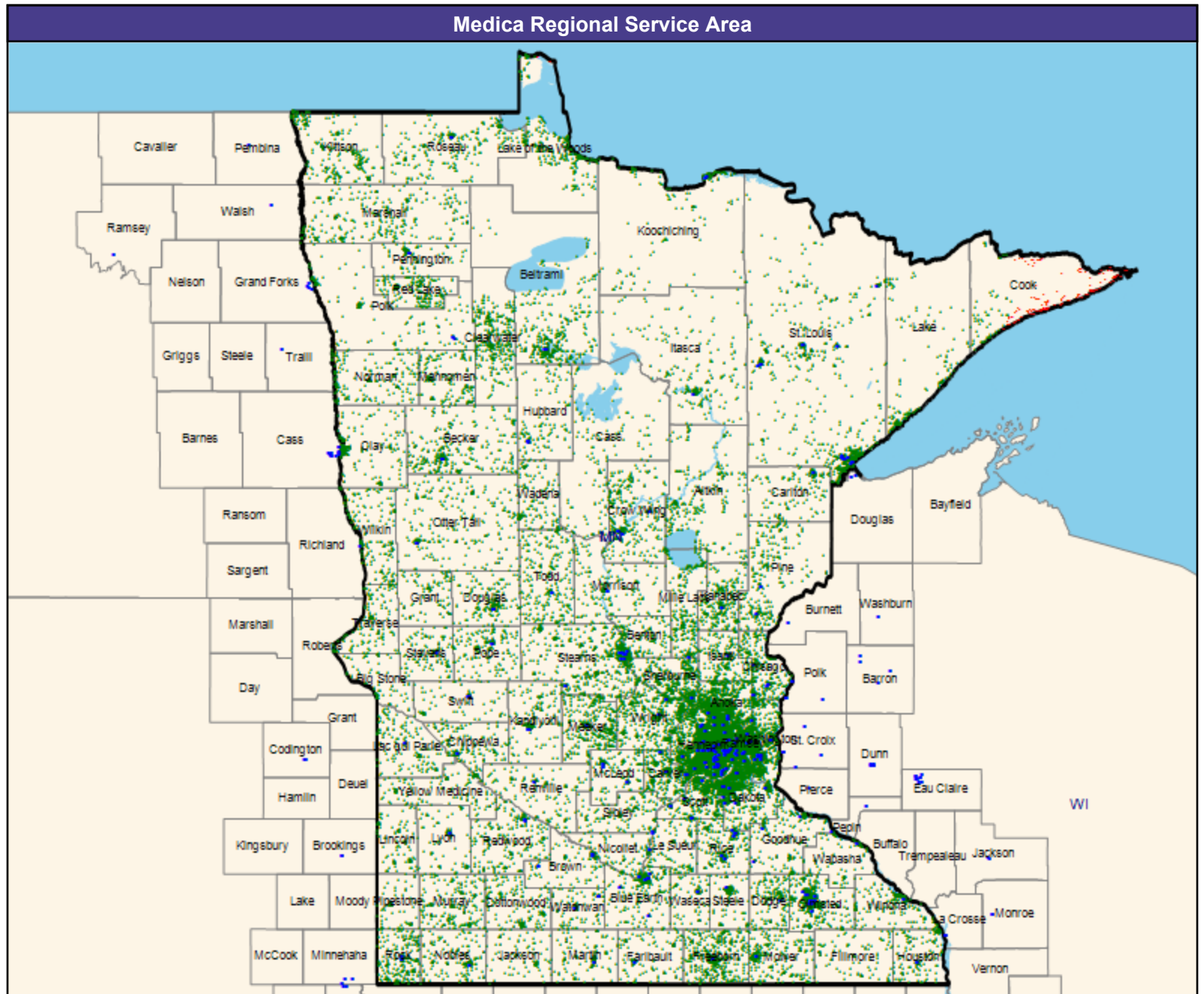
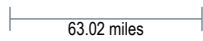
- ◆ With access (35,521)
- Without access (156)

The Access Standard is defined as
(National Proxy Census (Medica Choice Passport MNN003)) eligibles accessing:

1 (Medica Choice Passport MNN003 Ophthalmology (Medica Regional Service Area)) provider in 60 miles or 60 minutes

Service Areas

- Medica Choice Passport MNN003



Access Detail By County

July 1, 2024

Created by...
Medica

Access Analysis
Ophthalmology
Eligible / Provider Groups
National Proxy Census (Medica Choice Passport MNN003)
Medica Choice Passport MNN003 Ophthalmology (Medica Regional Service Area)

All Eligibles										
State Name	County	Eligible	Provider	Counts	With Access		Without Access		Average Distance	Average Time
		#	Standard	#	#	%	#	%	1	1
Minnesota	Aitkin	287	1 in 60 miles or 60 mins	0	287	100.0	0	0.0	23.9	26.0
	Anoka	1,740	1 in 60 miles or 60 mins	112	1,740	100.0	0	0.0	4.3	5.4
	Becker	364	1 in 60 miles or 60 mins	3	364	100.0	0	0.0	11.0	11.9
	Beltrami	450	1 in 60 miles or 60 mins	13	450	100.0	0	0.0	13.0	14.2
	Benton	243	1 in 60 miles or 60 mins	2	243	100.0	0	0.0	7.9	8.7
	Big Stone	101	1 in 60 miles or 60 mins	0	101	100.0	0	0.0	29.1	31.7
	Blue Earth	347	1 in 60 miles or 60 mins	32	347	100.0	0	0.0	4.1	4.4
	Brown	135	1 in 60 miles or 60 mins	3	135	100.0	0	0.0	6.3	6.9
	Carlton	180	1 in 60 miles or 60 mins	1	180	100.0	0	0.0	11.6	12.6
	Carver	795	1 in 60 miles or 60 mins	16	795	100.0	0	0.0	3.9	4.4
	Cass	144	1 in 60 miles or 60 mins	0	144	100.0	0	0.0	26.8	29.2
	Chippewa	266	1 in 60 miles or 60 mins	1	266	100.0	0	0.0	8.4	9.1
	Chisago	271	1 in 60 miles or 60 mins	11	271	100.0	0	0.0	5.3	5.7
	Clay	324	1 in 60 miles or 60 mins	0	324	100.0	0	0.0	9.5	10.8
	Clearwater	387	1 in 60 miles or 60 mins	0	387	100.0	0	0.0	21.0	22.8
	Cook	212	1 in 60 miles or 60 mins	0	61	28.8	151	71.2	71.7	78.2
	Cottonwood	255	1 in 60 miles or 60 mins	0	255	100.0	0	0.0	24.9	27.1
	Crow Wing	348	1 in 60 miles or 60 mins	10	348	100.0	0	0.0	10.4	11.3
	Dakota	1,818	1 in 60 miles or 60 mins	38	1,818	100.0	0	0.0	3.2	4.1
	Dodge	218	1 in 60 miles or 60 mins	33	218	100.0	0	0.0	7.0	7.6
	Douglas	191	1 in 60 miles or 60 mins	7	191	100.0	0	0.0	8.4	9.1
	Faribault	151	1 in 60 miles or 60 mins	1	151	100.0	0	0.0	12.0	13.0
	Fillmore	112	1 in 60 miles or 60 mins	0	112	100.0	0	0.0	24.0	26.1
	Freeborn	668	1 in 60 miles or 60 mins	8	668	100.0	0	0.0	7.5	8.1
	Goodhue	227	1 in 60 miles or 60 mins	7	227	100.0	0	0.0	7.0	7.7
	Grant	127	1 in 60 miles or 60 mins	0	127	100.0	0	0.0	22.7	24.8
	Hennepin	5,098	1 in 60 miles or 60 mins	466	5,098	100.0	0	0.0	2.2	3.4
	Houston	192	1 in 60 miles or 60 mins	1	192	100.0	0	0.0	7.6	8.2
	Hubbard	110	1 in 60 miles or 60 mins	6	110	100.0	0	0.0	12.0	13.0
	Isanti	226	1 in 60 miles or 60 mins	2	226	100.0	0	0.0	6.9	7.5
	Itasca	216	1 in 60 miles or 60 mins	1	216	100.0	0	0.0	16.5	18.0
	Jackson	107	1 in 60 miles or 60 mins	0	107	100.0	0	0.0	25.0	27.3
	Kanabec	347	1 in 60 miles or 60 mins	4	347	100.0	0	0.0	6.4	7.0
	Kandiyohi	231	1 in 60 miles or 60 mins	3	231	100.0	0	0.0	7.5	8.1
	Kittson	356	1 in 60 miles or 60 mins	0	356	100.0	0	0.0	35.8	39.1
	Koochiching	219	1 in 60 miles or 60 mins	3	219	100.0	0	0.0	17.9	19.4
	Lac qui Parle	265	1 in 60 miles or 60 mins	1	265	100.0	0	0.0	9.3	10.1
	Lake	213	1 in 60 miles or 60 mins	0	213	100.0	0	0.0	35.5	38.7
	Lake of the Woods	339	1 in 60 miles or 60 mins	0	334	98.5	5	1.5	48.1	52.4
	Le Sueur	145	1 in 60 miles or 60 mins	6	145	100.0	0	0.0	8.1	8.8

Access Detail By County

July 1, 2024

Created by...
Medica

Access Analysis
Ophthalmology
Eligible / Provider Groups
National Proxy Census (Medica Choice Passport MNN003)
Medica Choice Passport MNN003 Ophthalmology (Medica Regional Service Area)

All Eligibles										
State Name	County	Eligible	Provider	Counts	With Access		Without Access		Average Distance	Average Time
		#	Standard	#	#	%	#	%	1	1
Minnesota	Lincoln	118	1 in 60 miles or 60 mins	0	118	100.0	0	0.0	25.5	27.8
	Lyon	136	1 in 60 miles or 60 mins	3	136	100.0	0	0.0	9.5	10.3
	Mahnomen	220	1 in 60 miles or 60 mins	0	220	100.0	0	0.0	23.5	25.6
	Marshall	388	1 in 60 miles or 60 mins	0	388	100.0	0	0.0	26.1	28.4
	Martin	200	1 in 60 miles or 60 mins	7	200	100.0	0	0.0	8.2	8.9
	McLeod	199	1 in 60 miles or 60 mins	7	199	100.0	0	0.0	5.3	5.7
	Meeker	512	1 in 60 miles or 60 mins	1	512	100.0	0	0.0	8.6	9.4
	Mille Lacs	305	1 in 60 miles or 60 mins	6	305	100.0	0	0.0	16.1	17.6
	Morrison	187	1 in 60 miles or 60 mins	1	187	100.0	0	0.0	11.9	12.9
	Mower	458	1 in 60 miles or 60 mins	6	458	100.0	0	0.0	8.1	8.8
	Murray	321	1 in 60 miles or 60 mins	0	321	100.0	0	0.0	26.2	28.6
	Nicollet	161	1 in 60 miles or 60 mins	6	161	100.0	0	0.0	4.7	5.1
	Nobles	268	1 in 60 miles or 60 mins	2	268	100.0	0	0.0	8.5	9.3
	Norman	286	1 in 60 miles or 60 mins	0	286	100.0	0	0.0	32.3	35.2
	Olmsted	706	1 in 60 miles or 60 mins	215	706	100.0	0	0.0	3.7	4.1
	Otter Tail	302	1 in 60 miles or 60 mins	5	302	100.0	0	0.0	18.7	20.4
	Pennington	145	1 in 60 miles or 60 mins	3	145	100.0	0	0.0	5.4	5.9
	Pine	298	1 in 60 miles or 60 mins	2	298	100.0	0	0.0	12.9	14.0
	Pipestone	106	1 in 60 miles or 60 mins	0	106	100.0	0	0.0	24.6	26.8
	Polk	156	1 in 60 miles or 60 mins	2	156	100.0	0	0.0	16.3	17.8
	Pope	232	1 in 60 miles or 60 mins	2	232	100.0	0	0.0	7.8	8.5
	Ramsey	2,586	1 in 60 miles or 60 mins	107	2,586	100.0	0	0.0	2.0	3.1
	Red Lake	346	1 in 60 miles or 60 mins	0	346	100.0	0	0.0	20.3	22.1
	Redwood	335	1 in 60 miles or 60 mins	4	335	100.0	0	0.0	11.0	12.0
	Renville	157	1 in 60 miles or 60 mins	1	157	100.0	0	0.0	11.2	12.2
	Rice	308	1 in 60 miles or 60 mins	18	308	100.0	0	0.0	4.2	4.5
	Rock	440	1 in 60 miles or 60 mins	2	440	100.0	0	0.0	6.5	7.0
	Roseau	347	1 in 60 miles or 60 mins	2	347	100.0	0	0.0	15.5	16.9
	Scott	601	1 in 60 miles or 60 mins	12	601	100.0	0	0.0	4.2	4.7
	Sherburne	498	1 in 60 miles or 60 mins	5	498	100.0	0	0.0	6.7	7.2
	Sibley	167	1 in 60 miles or 60 mins	0	167	100.0	0	0.0	13.5	14.7
	St. Louis	919	1 in 60 miles or 60 mins	58	919	100.0	0	0.0	8.1	9.0
	Stearns	798	1 in 60 miles or 60 mins	33	798	100.0	0	0.0	9.2	10.1
	Steele	191	1 in 60 miles or 60 mins	7	191	100.0	0	0.0	6.5	7.1
	Stevens	199	1 in 60 miles or 60 mins	2	199	100.0	0	0.0	6.9	7.5
	Swift	102	1 in 60 miles or 60 mins	3	102	100.0	0	0.0	11.0	12.0
	Todd	286	1 in 60 miles or 60 mins	2	286	100.0	0	0.0	15.3	16.7
	Traverse	259	1 in 60 miles or 60 mins	0	259	100.0	0	0.0	33.5	36.5
	Wabasha	104	1 in 60 miles or 60 mins	5	104	100.0	0	0.0	9.4	10.3
	Wadena	167	1 in 60 miles or 60 mins	0	167	100.0	0	0.0	26.9	29.3

Orthopedic Surgery/Medica Choice Passport/MNN003

July 1, 2024

Created by...
Medica

Medica Choice Passport MNN003
Orthopedic Surgery

1,392 providers at 483 locations

■ All providers

Orthopedic Surgery

Employee Group

National Proxy Census (Medica Choice
Passport MNN003)

Provider Group

Medica Choice Passport MNN003
Orthopedic Surgery (Medica Regional
Service Area)

35,677 eligible locations

◆ With access (35,526)

● Without access (151)

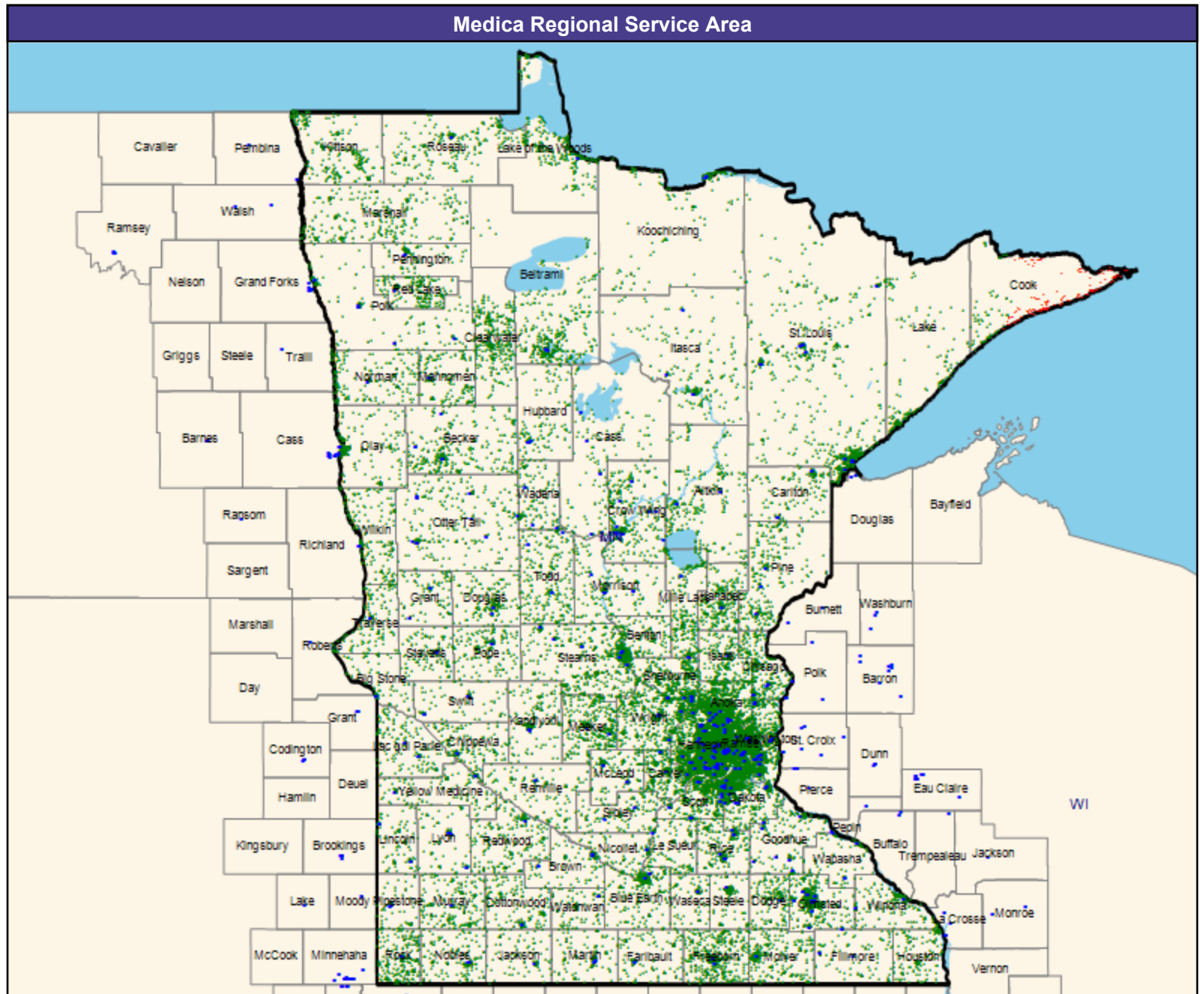
The Access Standard is defined as
(National Proxy Census (Medica Choice
Passport MNN003)) eligibles accessing:

1 (Medica Choice Passport MNN003
Orthopedic Surgery (Medica Regional
Service Area)) provider in 60 miles or
60 minutes

Service Areas

□ Medica Choice Passport MNN003

63.02 miles



Access Detail By County

July 1, 2024

Created by...
Medica

Access Analysis
Orthopedic Surgery
Eligible / Provider Groups
National Proxy Census (Medica Choice
Passport MNN003)
Medica Choice Passport MNN003
Orthopedic Surgery (Medica
Regional Service Area)

All Eligibles										
State Name	County	Eligible	Provider	Counts	With Access		Without Access		Average Distance	Average Time
		#	Standard	#	#	%	#	%	1	1
Minnesota	Aitkin	287	1 in 60 miles or 60 mins	18	287	100.0	0	0.0	10.7	11.7
	Anoka	1,740	1 in 60 miles or 60 mins	237	1,740	100.0	0	0.0	3.9	4.8
	Becker	364	1 in 60 miles or 60 mins	18	364	100.0	0	0.0	8.4	9.1
	Beltrami	450	1 in 60 miles or 60 mins	25	450	100.0	0	0.0	12.5	13.6
	Benton	243	1 in 60 miles or 60 mins	0	243	100.0	0	0.0	9.0	9.8
	Big Stone	101	1 in 60 miles or 60 mins	9	101	100.0	0	0.0	10.2	11.0
	Blue Earth	347	1 in 60 miles or 60 mins	50	347	100.0	0	0.0	6.7	7.3
	Brown	135	1 in 60 miles or 60 mins	40	135	100.0	0	0.0	6.4	7.0
	Carlton	180	1 in 60 miles or 60 mins	10	180	100.0	0	0.0	6.8	7.4
	Carver	795	1 in 60 miles or 60 mins	83	795	100.0	0	0.0	4.1	4.5
	Cass	144	1 in 60 miles or 60 mins	19	144	100.0	0	0.0	10.6	11.6
	Chippewa	266	1 in 60 miles or 60 mins	11	266	100.0	0	0.0	6.4	7.0
	Chisago	271	1 in 60 miles or 60 mins	42	271	100.0	0	0.0	7.6	8.2
	Clay	324	1 in 60 miles or 60 mins	0	324	100.0	0	0.0	7.0	8.0
	Clearwater	387	1 in 60 miles or 60 mins	0	387	100.0	0	0.0	20.8	22.7
	Cook	212	1 in 60 miles or 60 mins	0	61	28.8	151	71.2	71.7	78.2
	Cottonwood	255	1 in 60 miles or 60 mins	4	255	100.0	0	0.0	10.2	11.1
	Crow Wing	348	1 in 60 miles or 60 mins	57	348	100.0	0	0.0	5.2	5.6
	Dakota	1,818	1 in 60 miles or 60 mins	491	1,818	100.0	0	0.0	2.8	3.5
	Dodge	218	1 in 60 miles or 60 mins	73	218	100.0	0	0.0	6.8	7.4
	Douglas	191	1 in 60 miles or 60 mins	17	191	100.0	0	0.0	7.3	8.0
	Faribault	151	1 in 60 miles or 60 mins	2	151	100.0	0	0.0	13.0	14.2
	Fillmore	112	1 in 60 miles or 60 mins	2	112	100.0	0	0.0	9.2	10.0
	Freeborn	668	1 in 60 miles or 60 mins	15	668	100.0	0	0.0	7.1	7.8
	Goodhue	227	1 in 60 miles or 60 mins	17	227	100.0	0	0.0	3.8	4.1
	Grant	127	1 in 60 miles or 60 mins	4	127	100.0	0	0.0	7.8	8.5
	Hennepin	5,098	1 in 60 miles or 60 mins	1,257	5,098	100.0	0	0.0	2.1	3.2
	Houston	192	1 in 60 miles or 60 mins	0	192	100.0	0	0.0	17.0	18.5
	Hubbard	110	1 in 60 miles or 60 mins	14	110	100.0	0	0.0	9.8	10.7
	Isanti	226	1 in 60 miles or 60 mins	17	226	100.0	0	0.0	7.4	8.0
	Itasca	216	1 in 60 miles or 60 mins	22	216	100.0	0	0.0	11.2	12.1
	Jackson	107	1 in 60 miles or 60 mins	1	107	100.0	0	0.0	8.7	9.5
	Kanabec	347	1 in 60 miles or 60 mins	15	347	100.0	0	0.0	6.2	6.8
	Kandiyohi	231	1 in 60 miles or 60 mins	10	231	100.0	0	0.0	8.4	9.1
	Kittson	356	1 in 60 miles or 60 mins	0	356	100.0	0	0.0	26.5	29.0
	Koochiching	219	1 in 60 miles or 60 mins	6	219	100.0	0	0.0	13.8	15.0
	Lac qui Parle	265	1 in 60 miles or 60 mins	5	265	100.0	0	0.0	5.8	6.2
	Lake	213	1 in 60 miles or 60 mins	0	213	100.0	0	0.0	37.4	41.9
	Lake of the Woods	339	1 in 60 miles or 60 mins	4	339	100.0	0	0.0	17.4	18.9
	Le Sueur	145	1 in 60 miles or 60 mins	1	145	100.0	0	0.0	8.2	8.9

Access Detail By County

July 1, 2024

Created by...
Medica

Access Analysis
Orthopedic Surgery
Eligible / Provider Groups
National Proxy Census (Medica Choice Passport MNN003)
Medica Choice Passport MNN003
Orthopedic Surgery (Medica Regional Service Area)

All Eligibles										
State Name	County	Eligible	Provider	Counts	With Access		Without Access		Average Distance	Average Time
		#	Standard	#	#	%	#	%	1	1
Minnesota	Lincoln	118	1 in 60 miles or 60 mins	6	118	100.0	0	0.0	7.4	8.0
	Lyon	136	1 in 60 miles or 60 mins	21	136	100.0	0	0.0	5.5	5.9
	Mahnomen	220	1 in 60 miles or 60 mins	3	220	100.0	0	0.0	8.9	9.7
	Marshall	388	1 in 60 miles or 60 mins	0	388	100.0	0	0.0	24.7	26.9
	Martin	200	1 in 60 miles or 60 mins	14	200	100.0	0	0.0	8.0	8.7
	McLeod	199	1 in 60 miles or 60 mins	26	199	100.0	0	0.0	5.3	5.8
	Meeker	512	1 in 60 miles or 60 mins	7	512	100.0	0	0.0	7.1	7.7
	Mille Lacs	305	1 in 60 miles or 60 mins	10	305	100.0	0	0.0	10.1	11.0
	Morrison	187	1 in 60 miles or 60 mins	40	187	100.0	0	0.0	6.9	7.5
	Mower	458	1 in 60 miles or 60 mins	12	458	100.0	0	0.0	6.6	7.1
	Murray	321	1 in 60 miles or 60 mins	1	321	100.0	0	0.0	9.5	10.3
	Nicollet	161	1 in 60 miles or 60 mins	24	161	100.0	0	0.0	5.5	6.0
	Nobles	268	1 in 60 miles or 60 mins	6	268	100.0	0	0.0	8.1	8.8
	Norman	286	1 in 60 miles or 60 mins	1	286	100.0	0	0.0	11.4	12.4
	Olmsted	706	1 in 60 miles or 60 mins	315	706	100.0	0	0.0	2.6	2.9
	Otter Tail	302	1 in 60 miles or 60 mins	25	302	100.0	0	0.0	7.1	7.7
	Pennington	145	1 in 60 miles or 60 mins	15	145	100.0	0	0.0	5.5	6.0
	Pine	298	1 in 60 miles or 60 mins	14	298	100.0	0	0.0	7.3	7.9
	Pipestone	106	1 in 60 miles or 60 mins	4	106	100.0	0	0.0	6.3	6.9
	Polk	156	1 in 60 miles or 60 mins	25	156	100.0	0	0.0	7.4	8.1
	Pope	232	1 in 60 miles or 60 mins	2	232	100.0	0	0.0	7.8	8.4
	Ramsey	2,586	1 in 60 miles or 60 mins	393	2,586	100.0	0	0.0	2.2	3.5
	Red Lake	346	1 in 60 miles or 60 mins	2	346	100.0	0	0.0	10.0	10.8
	Redwood	335	1 in 60 miles or 60 mins	5	335	100.0	0	0.0	9.6	10.4
	Renville	157	1 in 60 miles or 60 mins	3	157	100.0	0	0.0	10.5	11.4
	Rice	308	1 in 60 miles or 60 mins	34	308	100.0	0	0.0	4.3	4.6
	Rock	440	1 in 60 miles or 60 mins	9	440	100.0	0	0.0	6.5	7.0
	Roseau	347	1 in 60 miles or 60 mins	2	347	100.0	0	0.0	15.4	16.8
	Scott	601	1 in 60 miles or 60 mins	38	601	100.0	0	0.0	4.4	4.9
	Sherburne	498	1 in 60 miles or 60 mins	64	498	100.0	0	0.0	5.8	6.3
	Sibley	167	1 in 60 miles or 60 mins	4	167	100.0	0	0.0	6.4	7.0
	St. Louis	919	1 in 60 miles or 60 mins	105	919	100.0	0	0.0	8.2	9.3
	Stearns	798	1 in 60 miles or 60 mins	95	798	100.0	0	0.0	7.3	8.0
	Steele	191	1 in 60 miles or 60 mins	7	191	100.0	0	0.0	6.5	7.1
	Stevens	199	1 in 60 miles or 60 mins	5	199	100.0	0	0.0	6.4	7.0
	Swift	102	1 in 60 miles or 60 mins	5	102	100.0	0	0.0	6.1	6.7
	Todd	286	1 in 60 miles or 60 mins	4	286	100.0	0	0.0	7.8	8.4
	Traverse	259	1 in 60 miles or 60 mins	4	259	100.0	0	0.0	7.5	8.2
	Wabasha	104	1 in 60 miles or 60 mins	13	104	100.0	0	0.0	4.9	5.3
	Wadena	167	1 in 60 miles or 60 mins	37	167	100.0	0	0.0	5.7	6.1

Otolaryngology/Medica Choice Passport/MNN003

July 1, 2024

Created by...
Medica

Medica Choice Passport MNN003
Otolaryngology

333 providers at 272 locations

- All providers

Otolaryngology

Employee Group

National Proxy Census (Medica Choice Passport MNN003)

Provider Group

Medica Choice Passport MNN003
Otolaryngology (Medica Regional Service Area)

35,677 eligible locations

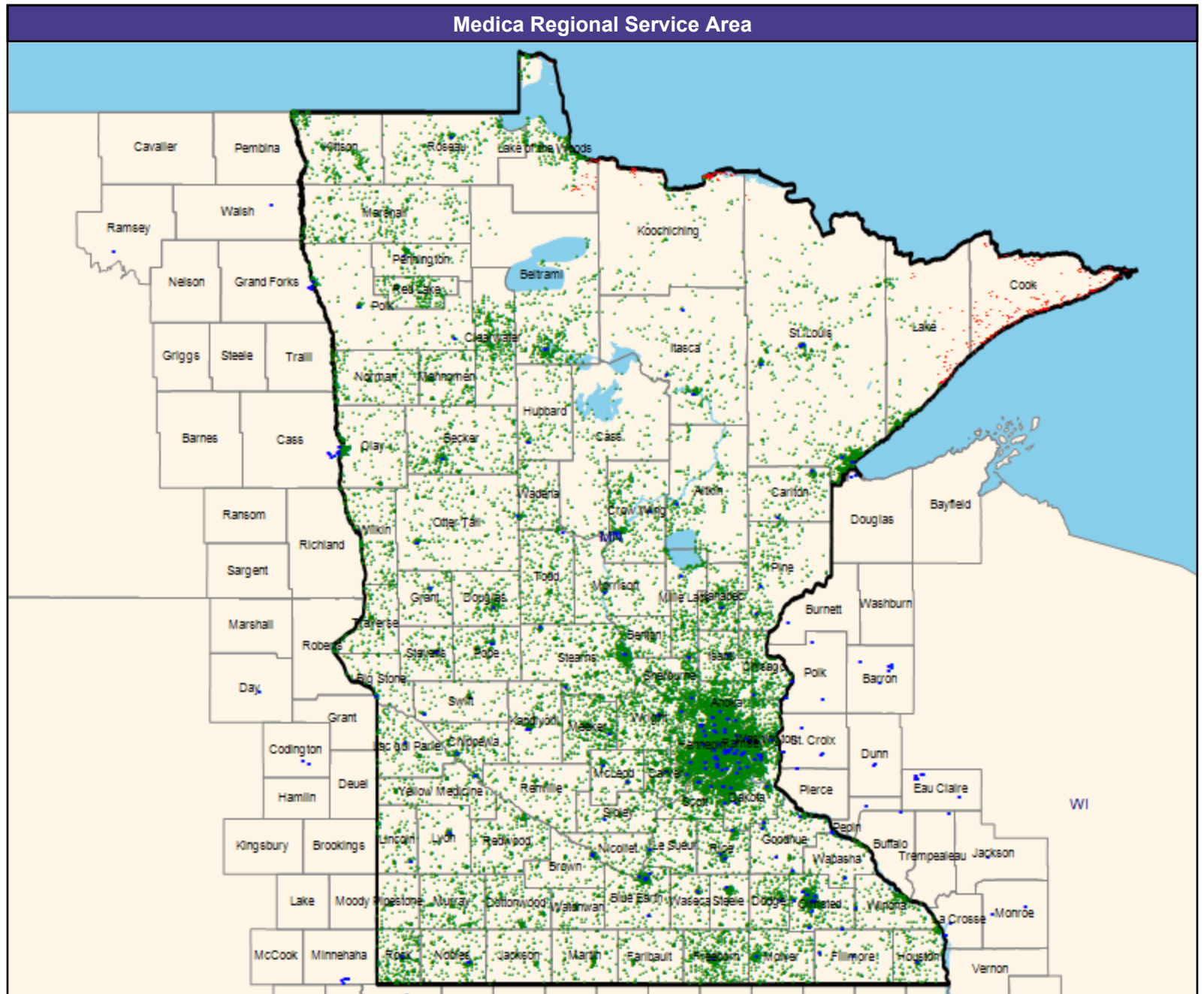
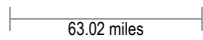
- ◆ With access (35,248)
- Without access (429)

The Access Standard is defined as
(National Proxy Census (Medica Choice Passport MNN003)) eligibles accessing:

1 (Medica Choice Passport MNN003 Otolaryngology (Medica Regional Service Area)) provider in 60 miles or 60 minutes

Service Areas

- Medica Choice Passport MNN003



Access Detail By County

July 1, 2024

Created by...
Medica

Access Analysis
Otolaryngology
Eligible / Provider Groups
National Proxy Census (Medica Choice Passport MNN003)
Medica Choice Passport MNN003 Otolaryngology (Medica Regional Service Area)

All Eligibles										
State Name	County	Eligible	Provider	Counts	With Access		Without Access		Average Distance	Average Time
		#	Standard	#	#	%	#	%	1	1
Minnesota	Aitkin	287	1 in 60 miles or 60 mins	4	287	100.0	0	0.0	16.1	17.5
	Anoka	1,740	1 in 60 miles or 60 mins	45	1,740	100.0	0	0.0	4.3	5.2
	Becker	364	1 in 60 miles or 60 mins	4	364	100.0	0	0.0	11.1	12.1
	Beltrami	450	1 in 60 miles or 60 mins	11	450	100.0	0	0.0	13.1	14.2
	Benton	243	1 in 60 miles or 60 mins	0	243	100.0	0	0.0	8.8	10.3
	Big Stone	101	1 in 60 miles or 60 mins	1	101	100.0	0	0.0	10.8	11.7
	Blue Earth	347	1 in 60 miles or 60 mins	26	347	100.0	0	0.0	5.2	5.7
	Brown	135	1 in 60 miles or 60 mins	3	135	100.0	0	0.0	11.7	12.7
	Carlton	180	1 in 60 miles or 60 mins	2	180	100.0	0	0.0	7.0	7.6
	Carver	795	1 in 60 miles or 60 mins	8	795	100.0	0	0.0	5.0	5.5
	Cass	144	1 in 60 miles or 60 mins	0	144	100.0	0	0.0	24.8	27.0
	Chippewa	266	1 in 60 miles or 60 mins	1	266	100.0	0	0.0	6.4	6.9
	Chisago	271	1 in 60 miles or 60 mins	16	271	100.0	0	0.0	9.6	10.4
	Clay	324	1 in 60 miles or 60 mins	0	324	100.0	0	0.0	9.4	10.8
	Clearwater	387	1 in 60 miles or 60 mins	0	387	100.0	0	0.0	21.0	22.8
	Cook	212	1 in 60 miles or 60 mins	0	0	0.0	212	100.0	103.9	113.3
	Cottonwood	255	1 in 60 miles or 60 mins	0	255	100.0	0	0.0	37.6	41.0
	Crow Wing	348	1 in 60 miles or 60 mins	8	348	100.0	0	0.0	10.9	11.8
	Dakota	1,818	1 in 60 miles or 60 mins	61	1,818	100.0	0	0.0	3.1	3.9
	Dodge	218	1 in 60 miles or 60 mins	24	218	100.0	0	0.0	7.0	7.6
	Douglas	191	1 in 60 miles or 60 mins	4	191	100.0	0	0.0	7.8	8.4
	Faribault	151	1 in 60 miles or 60 mins	0	151	100.0	0	0.0	22.4	24.4
	Fillmore	112	1 in 60 miles or 60 mins	2	112	100.0	0	0.0	8.9	9.7
	Freeborn	668	1 in 60 miles or 60 mins	8	668	100.0	0	0.0	7.5	8.1
	Goodhue	227	1 in 60 miles or 60 mins	5	227	100.0	0	0.0	5.1	5.6
	Grant	127	1 in 60 miles or 60 mins	1	127	100.0	0	0.0	11.2	12.2
	Hennepin	5,098	1 in 60 miles or 60 mins	303	5,098	100.0	0	0.0	2.7	4.1
	Houston	192	1 in 60 miles or 60 mins	1	192	100.0	0	0.0	7.7	8.4
	Hubbard	110	1 in 60 miles or 60 mins	4	110	100.0	0	0.0	12.2	13.2
	Isanti	226	1 in 60 miles or 60 mins	2	226	100.0	0	0.0	7.4	8.0
	Itasca	216	1 in 60 miles or 60 mins	6	216	100.0	0	0.0	11.2	12.2
	Jackson	107	1 in 60 miles or 60 mins	0	107	100.0	0	0.0	27.4	29.9
	Kanabec	347	1 in 60 miles or 60 mins	8	347	100.0	0	0.0	6.3	6.9
	Kandiyohi	231	1 in 60 miles or 60 mins	6	231	100.0	0	0.0	7.4	8.0
	Kittson	356	1 in 60 miles or 60 mins	0	356	100.0	0	0.0	41.5	45.4
	Koochiching	219	1 in 60 miles or 60 mins	0	87	39.7	132	60.3	54.7	59.6
	Lac qui Parle	265	1 in 60 miles or 60 mins	3	265	100.0	0	0.0	8.7	9.5
	Lake	213	1 in 60 miles or 60 mins	0	161	75.6	52	24.4	45.7	51.1
	Lake of the Woods	339	1 in 60 miles or 60 mins	0	308	90.9	31	9.1	49.2	53.6
	Le Sueur	145	1 in 60 miles or 60 mins	0	145	100.0	0	0.0	13.9	15.1

Access Detail By County

July 1, 2024

Created by...
Medica

Access Analysis
Otolaryngology

Eligible / Provider Groups
National Proxy Census (Medica Choice Passport MNN003)
Medica Choice Passport MNN003 Otolaryngology (Medica Regional Service Area)

All Eligibles										
State Name	County	Eligible	Provider	Counts	With Access		Without Access		Average Distance	Average Time
		#	Standard	#	#	%	#	%	1	1
Minnesota	Lincoln	118	1 in 60 miles or 60 mins	2	118	100.0	0	0.0	14.1	15.4
	Lyon	136	1 in 60 miles or 60 mins	4	136	100.0	0	0.0	8.7	9.5
	Mahnomen	220	1 in 60 miles or 60 mins	0	220	100.0	0	0.0	23.6	25.7
	Marshall	388	1 in 60 miles or 60 mins	0	388	100.0	0	0.0	25.7	28.0
	Martin	200	1 in 60 miles or 60 mins	0	200	100.0	0	0.0	39.7	43.3
	McLeod	199	1 in 60 miles or 60 mins	3	199	100.0	0	0.0	5.9	6.4
	Meeker	512	1 in 60 miles or 60 mins	1	512	100.0	0	0.0	11.3	12.3
	Mille Lacs	305	1 in 60 miles or 60 mins	9	305	100.0	0	0.0	10.5	11.4
	Morrison	187	1 in 60 miles or 60 mins	2	187	100.0	0	0.0	10.4	11.4
	Mower	458	1 in 60 miles or 60 mins	8	458	100.0	0	0.0	6.6	7.1
	Murray	321	1 in 60 miles or 60 mins	0	321	100.0	0	0.0	24.7	26.9
	Nicollet	161	1 in 60 miles or 60 mins	2	161	100.0	0	0.0	4.7	5.1
	Nobles	268	1 in 60 miles or 60 mins	4	268	100.0	0	0.0	8.1	8.8
	Norman	286	1 in 60 miles or 60 mins	0	286	100.0	0	0.0	31.8	34.6
	Olmsted	706	1 in 60 miles or 60 mins	113	706	100.0	0	0.0	2.6	2.9
	Otter Tail	302	1 in 60 miles or 60 mins	12	302	100.0	0	0.0	14.7	16.0
	Pennington	145	1 in 60 miles or 60 mins	1	145	100.0	0	0.0	6.3	6.8
	Pine	298	1 in 60 miles or 60 mins	8	298	100.0	0	0.0	9.2	10.0
	Pipestone	106	1 in 60 miles or 60 mins	0	106	100.0	0	0.0	21.4	23.3
	Polk	156	1 in 60 miles or 60 mins	4	156	100.0	0	0.0	9.4	10.2
	Pope	232	1 in 60 miles or 60 mins	4	232	100.0	0	0.0	8.2	8.9
	Ramsey	2,586	1 in 60 miles or 60 mins	108	2,586	100.0	0	0.0	2.1	3.4
	Red Lake	346	1 in 60 miles or 60 mins	0	346	100.0	0	0.0	19.0	20.7
	Redwood	335	1 in 60 miles or 60 mins	0	335	100.0	0	0.0	29.6	32.2
	Renville	157	1 in 60 miles or 60 mins	0	157	100.0	0	0.0	22.1	24.1
	Rice	308	1 in 60 miles or 60 mins	11	308	100.0	0	0.0	5.2	5.7
	Rock	440	1 in 60 miles or 60 mins	1	440	100.0	0	0.0	6.8	7.3
	Roseau	347	1 in 60 miles or 60 mins	1	347	100.0	0	0.0	15.6	16.9
	Scott	601	1 in 60 miles or 60 mins	6	601	100.0	0	0.0	6.1	6.8
	Sherburne	498	1 in 60 miles or 60 mins	4	498	100.0	0	0.0	8.2	9.0
	Sibley	167	1 in 60 miles or 60 mins	1	167	100.0	0	0.0	10.9	11.9
	St. Louis	919	1 in 60 miles or 60 mins	23	917	99.8	2	0.2	11.3	12.8
	Stearns	798	1 in 60 miles or 60 mins	14	798	100.0	0	0.0	8.6	9.9
	Steele	191	1 in 60 miles or 60 mins	2	191	100.0	0	0.0	6.5	7.1
	Stevens	199	1 in 60 miles or 60 mins	3	199	100.0	0	0.0	6.7	7.3
	Swift	102	1 in 60 miles or 60 mins	1	102	100.0	0	0.0	16.4	17.9
	Todd	286	1 in 60 miles or 60 mins	0	286	100.0	0	0.0	14.5	15.8
	Traverse	259	1 in 60 miles or 60 mins	0	259	100.0	0	0.0	30.9	33.7
	Wabasha	104	1 in 60 miles or 60 mins	3	104	100.0	0	0.0	8.6	9.4
	Wadena	167	1 in 60 miles or 60 mins	9	167	100.0	0	0.0	9.4	10.2

Outpatient Infusion/Chemotherapy/Medica Choice Passport/MNN003

July 1, 2024

Created by...
Medica

Medica Choice Passport MNN003
Outpatient Infusion/Chemotherapy

258 providers at 279 locations

■ All providers

Outpatient Infusion/Chemotherapy

Employee Group

National Proxy Census (Medica Choice
Passport MNN003)

Provider Group

Medica Choice Passport MNN003
Outpatient Infusion/Chemotherapy
(Medica Regional Service Area)

35,677 eligible locations

◆ With access (35,595)

● Without access (82)

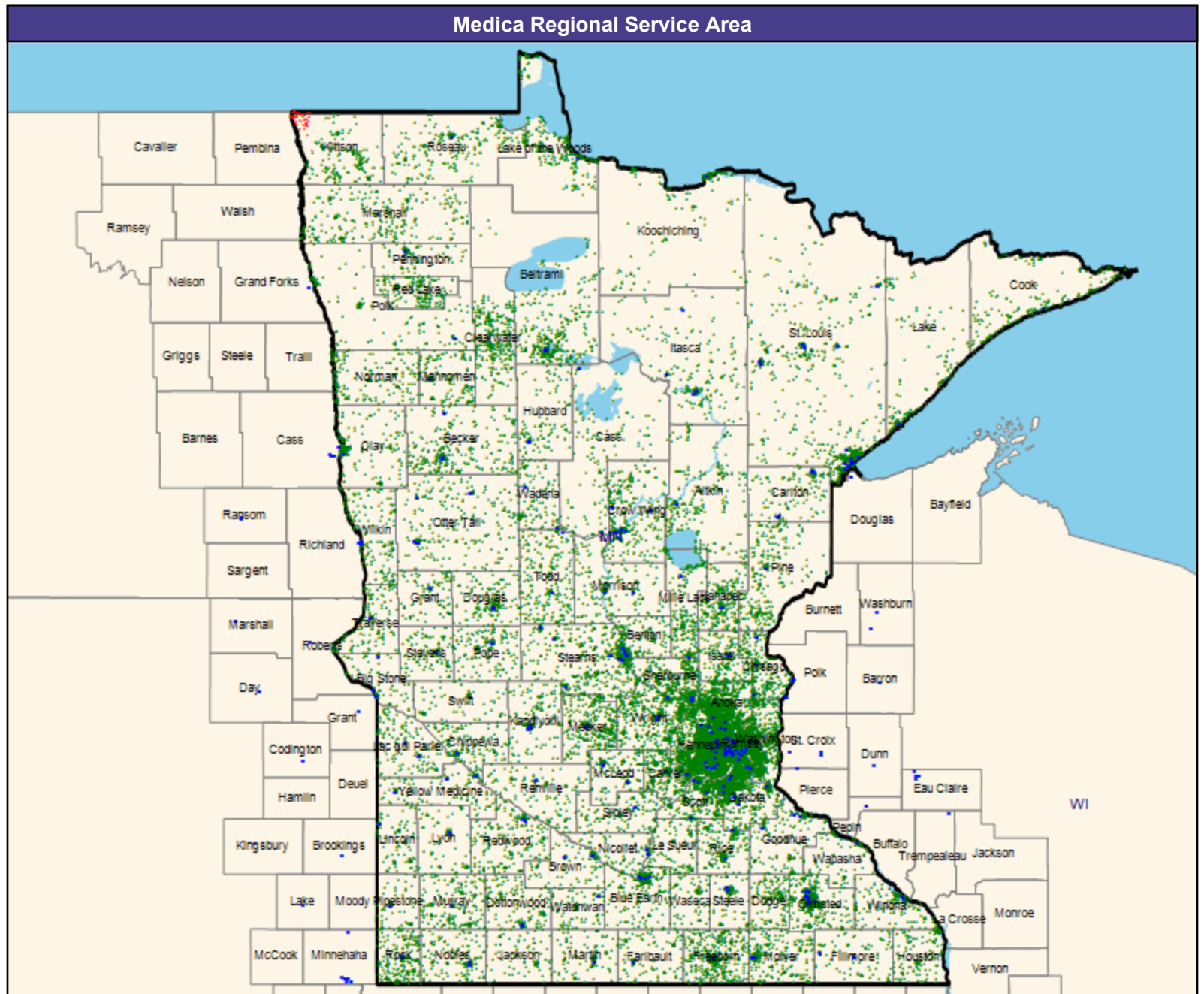
The Access Standard is defined as
(National Proxy Census (Medica Choice
Passport MNN003)) eligibles accessing:

1 (Medica Choice Passport MNN003
Outpatient Infusion/Chemotherapy
(Medica Regional Service Area))
provider in 60 miles or 60 minutes

Service Areas

□ Medica Choice Passport MNN003

63.02 miles



Access Detail By County

July 1, 2024

Created by...
Medica

Access Analysis
Outpatient Infusion/Chemotherapy

Eligible / Provider Groups
National Proxy Census (Medica Choice Passport MNN003)
Medica Choice Passport MNN003
Outpatient Infusion/Chemotherapy (Medica Regional Service Area)

All Eligibles										
State Name	County	Eligible	Provider	Counts	With Access		Without Access		Average Distance	Average Time
		#	Standard	#	#	%	#	%	1	1
Minnesota	Aitkin	287	1 in 60 miles or 60 mins	1	287	100.0	0	0.0	15.8	17.2
	Anoka	1,740	1 in 60 miles or 60 mins	5	1,740	100.0	0	0.0	5.2	6.9
	Becker	364	1 in 60 miles or 60 mins	3	364	100.0	0	0.0	9.3	10.2
	Beltrami	450	1 in 60 miles or 60 mins	4	450	100.0	0	0.0	11.9	12.9
	Benton	243	1 in 60 miles or 60 mins	1	243	100.0	0	0.0	7.3	8.0
	Big Stone	101	1 in 60 miles or 60 mins	3	101	100.0	0	0.0	6.4	6.9
	Blue Earth	347	1 in 60 miles or 60 mins	3	347	100.0	0	0.0	6.3	6.8
	Brown	135	1 in 60 miles or 60 mins	3	135	100.0	0	0.0	6.3	6.8
	Carlton	180	1 in 60 miles or 60 mins	4	180	100.0	0	0.0	6.3	6.9
	Carver	795	1 in 60 miles or 60 mins	3	795	100.0	0	0.0	5.4	6.0
	Cass	144	1 in 60 miles or 60 mins	1	144	100.0	0	0.0	19.2	20.9
	Chippewa	266	1 in 60 miles or 60 mins	1	266	100.0	0	0.0	6.8	7.3
	Chisago	271	1 in 60 miles or 60 mins	3	271	100.0	0	0.0	5.4	5.9
	Clay	324	1 in 60 miles or 60 mins	1	324	100.0	0	0.0	7.9	8.7
	Clearwater	387	1 in 60 miles or 60 mins	0	387	100.0	0	0.0	20.7	22.6
	Cook	212	1 in 60 miles or 60 mins	1	212	100.0	0	0.0	20.4	22.2
	Cottonwood	255	1 in 60 miles or 60 mins	2	255	100.0	0	0.0	10.9	11.8
	Crow Wing	348	1 in 60 miles or 60 mins	7	348	100.0	0	0.0	7.9	8.5
	Dakota	1,818	1 in 60 miles or 60 mins	9	1,818	100.0	0	0.0	3.2	4.0
	Dodge	218	1 in 60 miles or 60 mins	0	218	100.0	0	0.0	15.2	17.3
	Douglas	191	1 in 60 miles or 60 mins	3	191	100.0	0	0.0	7.6	8.2
	Faribault	151	1 in 60 miles or 60 mins	1	151	100.0	0	0.0	13.1	14.2
	Fillmore	112	1 in 60 miles or 60 mins	2	112	100.0	0	0.0	10.8	11.7
	Freeborn	668	1 in 60 miles or 60 mins	1	668	100.0	0	0.0	7.4	8.0
	Goodhue	227	1 in 60 miles or 60 mins	3	227	100.0	0	0.0	8.9	9.8
	Grant	127	1 in 60 miles or 60 mins	1	127	100.0	0	0.0	10.8	11.8
	Hennepin	5,098	1 in 60 miles or 60 mins	26	5,098	100.0	0	0.0	3.2	4.8
	Houston	192	1 in 60 miles or 60 mins	0	192	100.0	0	0.0	28.1	30.6
	Hubbard	110	1 in 60 miles or 60 mins	2	110	100.0	0	0.0	10.5	11.5
	Isanti	226	1 in 60 miles or 60 mins	2	226	100.0	0	0.0	6.9	7.5
	Itasca	216	1 in 60 miles or 60 mins	7	216	100.0	0	0.0	10.5	11.4
	Jackson	107	1 in 60 miles or 60 mins	0	107	100.0	0	0.0	15.7	17.1
	Kanabec	347	1 in 60 miles or 60 mins	1	347	100.0	0	0.0	6.4	6.9
	Kandiyohi	231	1 in 60 miles or 60 mins	4	231	100.0	0	0.0	7.1	7.7
	Kittson	356	1 in 60 miles or 60 mins	0	274	77.0	82	23.0	52.1	57.1
	Koochiching	219	1 in 60 miles or 60 mins	1	219	100.0	0	0.0	14.0	15.2
	Lac qui Parle	265	1 in 60 miles or 60 mins	2	265	100.0	0	0.0	5.6	6.1
	Lake	213	1 in 60 miles or 60 mins	1	213	100.0	0	0.0	15.9	17.3
	Lake of the Woods	339	1 in 60 miles or 60 mins	1	339	100.0	0	0.0	17.4	18.9
	Le Sueur	145	1 in 60 miles or 60 mins	0	145	100.0	0	0.0	10.2	11.1

Access Detail By County

July 1, 2024

Created by...
Medica

Access Analysis
Outpatient Infusion/Chemotherapy

Eligible / Provider Groups
National Proxy Census (Medica Choice Passport MNN003)
Medica Choice Passport MNN003
Outpatient Infusion/Chemotherapy (Medica Regional Service Area)

All Eligibles										
State Name	County	Eligible	Provider	Counts	With Access		Without Access		Average Distance	Average Time
		#	Standard	#	#	%	#	%	1	1
Minnesota	Lincoln	118	1 in 60 miles or 60 mins	2	118	100.0	0	0.0	15.1	16.4
	Lyon	136	1 in 60 miles or 60 mins	1	136	100.0	0	0.0	9.3	10.1
	Mahnomen	220	1 in 60 miles or 60 mins	1	220	100.0	0	0.0	8.7	9.7
	Marshall	388	1 in 60 miles or 60 mins	0	388	100.0	0	0.0	27.4	29.8
	Martin	200	1 in 60 miles or 60 mins	1	200	100.0	0	0.0	8.7	9.4
	McLeod	199	1 in 60 miles or 60 mins	3	199	100.0	0	0.0	5.8	6.3
	Meeker	512	1 in 60 miles or 60 mins	2	512	100.0	0	0.0	8.4	9.1
	Mille Lacs	305	1 in 60 miles or 60 mins	2	305	100.0	0	0.0	10.5	11.4
	Morrison	187	1 in 60 miles or 60 mins	3	187	100.0	0	0.0	8.6	9.3
	Mower	458	1 in 60 miles or 60 mins	2	458	100.0	0	0.0	6.7	7.2
	Murray	321	1 in 60 miles or 60 mins	1	321	100.0	0	0.0	10.1	11.0
	Nicollet	161	1 in 60 miles or 60 mins	3	161	100.0	0	0.0	4.4	4.7
	Nobles	268	1 in 60 miles or 60 mins	2	268	100.0	0	0.0	8.1	8.8
	Norman	286	1 in 60 miles or 60 mins	0	286	100.0	0	0.0	24.3	26.5
	Olmsted	706	1 in 60 miles or 60 mins	9	706	100.0	0	0.0	4.1	4.6
	Otter Tail	302	1 in 60 miles or 60 mins	7	302	100.0	0	0.0	10.4	11.3
	Pennington	145	1 in 60 miles or 60 mins	2	145	100.0	0	0.0	4.9	5.3
	Pine	298	1 in 60 miles or 60 mins	1	298	100.0	0	0.0	10.8	11.7
	Pipestone	106	1 in 60 miles or 60 mins	1	106	100.0	0	0.0	7.4	8.1
	Polk	156	1 in 60 miles or 60 mins	1	156	100.0	0	0.0	17.3	18.8
	Pope	232	1 in 60 miles or 60 mins	2	232	100.0	0	0.0	8.2	8.9
	Ramsey	2,586	1 in 60 miles or 60 mins	16	2,586	100.0	0	0.0	2.2	3.6
	Red Lake	346	1 in 60 miles or 60 mins	0	346	100.0	0	0.0	19.3	21.0
	Redwood	335	1 in 60 miles or 60 mins	2	335	100.0	0	0.0	12.8	13.9
	Renville	157	1 in 60 miles or 60 mins	1	157	100.0	0	0.0	10.2	11.1
	Rice	308	1 in 60 miles or 60 mins	3	308	100.0	0	0.0	5.5	6.0
	Rock	440	1 in 60 miles or 60 mins	1	440	100.0	0	0.0	6.7	7.3
	Roseau	347	1 in 60 miles or 60 mins	2	347	100.0	0	0.0	15.4	16.8
	Scott	601	1 in 60 miles or 60 mins	4	601	100.0	0	0.0	4.8	5.4
	Sherburne	498	1 in 60 miles or 60 mins	3	498	100.0	0	0.0	6.4	6.9
	Sibley	167	1 in 60 miles or 60 mins	1	167	100.0	0	0.0	10.6	11.6
	St. Louis	919	1 in 60 miles or 60 mins	18	919	100.0	0	0.0	7.2	7.9
	Stearns	798	1 in 60 miles or 60 mins	10	798	100.0	0	0.0	6.1	6.6
	Steele	191	1 in 60 miles or 60 mins	2	191	100.0	0	0.0	5.5	5.9
	Stevens	199	1 in 60 miles or 60 mins	1	199	100.0	0	0.0	6.7	7.3
	Swift	102	1 in 60 miles or 60 mins	0	102	100.0	0	0.0	22.6	24.6
	Todd	286	1 in 60 miles or 60 mins	1	286	100.0	0	0.0	9.5	10.4
	Traverse	259	1 in 60 miles or 60 mins	2	259	100.0	0	0.0	7.1	7.7
	Wabasha	104	1 in 60 miles or 60 mins	2	104	100.0	0	0.0	12.0	13.4
	Wadena	167	1 in 60 miles or 60 mins	3	167	100.0	0	0.0	10.5	11.5

Pediatric Specialty/Medica Choice Passport/MNN003

July 1, 2024

Created by...
Medica

Medica Choice Passport MNN003
Pediatric Specialty Providers

1,744 providers at 565 locations

■ All providers

Pediatric Specialty Providers

Employee Group

National Proxy Census (Medica Choice
Passport MNN003)

Provider Group

Medica Choice Passport MNN003
Pediatric Specialty Providers (Medica
Regional Service Area)

35,677 eligible locations

◆ With access (35,024)

● Without access (653)

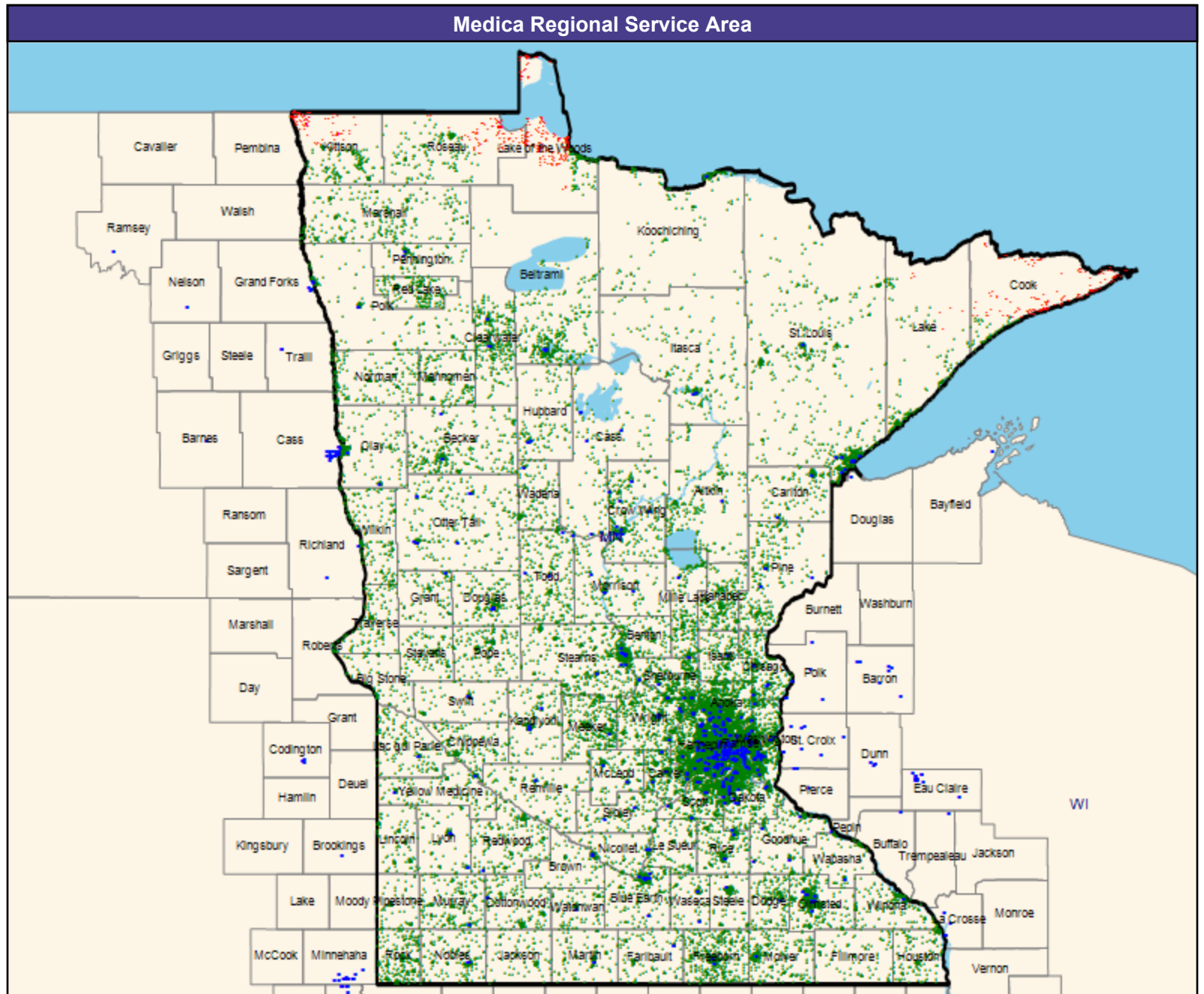
The Access Standard is defined as
(National Proxy Census (Medica Choice
Passport MNN003)) eligibles accessing:

1 (Medica Choice Passport MNN003
Pediatric Specialty Providers (Medica
Regional Service Area)) provider in 60
miles or 60 minutes

Service Areas

□ Medica Choice Passport MNN003

63.02 miles



Access Detail By County

July 1, 2024

Created by...
Medica

Access Analysis
Pediatric Specialty Providers

Eligible / Provider Groups
National Proxy Census (Medica Choice Passport MNN003)
Medica Choice Passport MNN003 Pediatric Specialty Providers (Medica Regional Service Area)

All Eligibles										
State Name	County	Eligible	Provider	Counts	With Access		Without Access		Average Distance	Average Time
		#	Standard	#	#	%	#	%	1	1
Minnesota	Aitkin	287	1 in 60 miles or 60 mins	3	287	100.0	0	0.0	15.8	17.1
	Anoka	1,740	1 in 60 miles or 60 mins	206	1,740	100.0	0	0.0	3.2	3.8
	Becker	364	1 in 60 miles or 60 mins	12	364	100.0	0	0.0	8.8	9.6
	Beltrami	450	1 in 60 miles or 60 mins	32	450	100.0	0	0.0	12.5	13.6
	Benton	243	1 in 60 miles or 60 mins	0	243	100.0	0	0.0	7.9	8.7
	Big Stone	101	1 in 60 miles or 60 mins	0	101	100.0	0	0.0	39.8	43.4
	Blue Earth	347	1 in 60 miles or 60 mins	110	347	100.0	0	0.0	4.9	5.3
	Brown	135	1 in 60 miles or 60 mins	5	135	100.0	0	0.0	10.6	11.5
	Carlton	180	1 in 60 miles or 60 mins	3	180	100.0	0	0.0	6.3	6.9
	Carver	795	1 in 60 miles or 60 mins	173	795	100.0	0	0.0	2.9	3.2
	Cass	144	1 in 60 miles or 60 mins	9	144	100.0	0	0.0	9.8	10.7
	Chippewa	266	1 in 60 miles or 60 mins	0	266	100.0	0	0.0	15.6	17.0
	Chisago	271	1 in 60 miles or 60 mins	147	271	100.0	0	0.0	5.6	6.0
	Clay	324	1 in 60 miles or 60 mins	13	324	100.0	0	0.0	5.9	6.6
	Clearwater	387	1 in 60 miles or 60 mins	3	387	100.0	0	0.0	7.2	7.8
	Cook	212	1 in 60 miles or 60 mins	0	42	19.8	170	80.2	72.7	79.3
	Cottonwood	255	1 in 60 miles or 60 mins	4	255	100.0	0	0.0	16.9	18.4
	Crow Wing	348	1 in 60 miles or 60 mins	35	348	100.0	0	0.0	5.4	5.9
	Dakota	1,818	1 in 60 miles or 60 mins	485	1,818	100.0	0	0.0	2.1	2.5
	Dodge	218	1 in 60 miles or 60 mins	185	218	100.0	0	0.0	6.9	7.5
	Douglas	191	1 in 60 miles or 60 mins	68	191	100.0	0	0.0	6.7	7.3
	Faribault	151	1 in 60 miles or 60 mins	1	151	100.0	0	0.0	14.3	15.5
	Fillmore	112	1 in 60 miles or 60 mins	0	112	100.0	0	0.0	29.2	31.8
	Freeborn	668	1 in 60 miles or 60 mins	16	668	100.0	0	0.0	6.4	7.0
	Goodhue	227	1 in 60 miles or 60 mins	27	227	100.0	0	0.0	4.5	4.9
	Grant	127	1 in 60 miles or 60 mins	5	127	100.0	0	0.0	16.7	18.2
	Hennepin	5,098	1 in 60 miles or 60 mins	3,096	5,098	100.0	0	0.0	1.5	2.3
	Houston	192	1 in 60 miles or 60 mins	0	192	100.0	0	0.0	17.8	19.4
	Hubbard	110	1 in 60 miles or 60 mins	9	110	100.0	0	0.0	9.8	10.7
	Isanti	226	1 in 60 miles or 60 mins	5	226	100.0	0	0.0	6.9	7.5
	Itasca	216	1 in 60 miles or 60 mins	6	216	100.0	0	0.0	17.0	18.5
	Jackson	107	1 in 60 miles or 60 mins	0	107	100.0	0	0.0	23.8	25.9
	Kanabec	347	1 in 60 miles or 60 mins	0	347	100.0	0	0.0	20.0	21.8
	Kandiyohi	231	1 in 60 miles or 60 mins	55	231	100.0	0	0.0	5.8	6.3
	Kittson	356	1 in 60 miles or 60 mins	0	223	62.6	133	37.4	57.2	62.7
	Koochiching	219	1 in 60 miles or 60 mins	1	219	100.0	0	0.0	18.1	19.7
	Lac qui Parle	265	1 in 60 miles or 60 mins	1	265	100.0	0	0.0	12.4	13.4
	Lake	213	1 in 60 miles or 60 mins	0	206	96.7	7	3.3	39.4	42.9
	Lake of the Woods	339	1 in 60 miles or 60 mins	0	120	35.4	219	64.6	67.5	73.5
	Le Sueur	145	1 in 60 miles or 60 mins	0	145	100.0	0	0.0	9.4	10.2

Access Detail By County

July 1, 2024

Created by...
Medica

Access Analysis
Pediatric Specialty Providers

Eligible / Provider Groups
National Proxy Census (Medica Choice Passport MNN003)
Medica Choice Passport MNN003
Pediatric Specialty Providers (Medica Regional Service Area)

All Eligibles										
State Name	County	Eligible	Provider	Counts	With Access		Without Access		Average Distance	Average Time
		#	Standard	#	#	%	#	%	1	1
Minnesota	Lincoln	118	1 in 60 miles or 60 mins	0	118	100.0	0	0.0	21.8	23.7
	Lyon	136	1 in 60 miles or 60 mins	40	136	100.0	0	0.0	6.3	6.9
	Mahnomen	220	1 in 60 miles or 60 mins	0	220	100.0	0	0.0	18.0	19.6
	Marshall	388	1 in 60 miles or 60 mins	0	388	100.0	0	0.0	26.6	29.0
	Martin	200	1 in 60 miles or 60 mins	1	200	100.0	0	0.0	8.2	8.9
	McLeod	199	1 in 60 miles or 60 mins	4	199	100.0	0	0.0	5.4	5.8
	Meeker	512	1 in 60 miles or 60 mins	3	512	100.0	0	0.0	11.3	12.3
	Mille Lacs	305	1 in 60 miles or 60 mins	53	305	100.0	0	0.0	10.8	11.7
	Morrison	187	1 in 60 miles or 60 mins	21	187	100.0	0	0.0	6.9	7.5
	Mower	458	1 in 60 miles or 60 mins	21	458	100.0	0	0.0	8.1	8.8
	Murray	321	1 in 60 miles or 60 mins	3	321	100.0	0	0.0	12.4	13.5
	Nicollet	161	1 in 60 miles or 60 mins	26	161	100.0	0	0.0	4.5	4.8
	Nobles	268	1 in 60 miles or 60 mins	16	268	100.0	0	0.0	8.2	8.9
	Norman	286	1 in 60 miles or 60 mins	0	286	100.0	0	0.0	29.1	31.7
	Olmsted	706	1 in 60 miles or 60 mins	763	706	100.0	0	0.0	3.7	4.2
	Otter Tail	302	1 in 60 miles or 60 mins	42	302	100.0	0	0.0	8.6	9.3
	Pennington	145	1 in 60 miles or 60 mins	4	145	100.0	0	0.0	5.1	5.5
	Pine	298	1 in 60 miles or 60 mins	8	298	100.0	0	0.0	10.6	11.5
	Pipestone	106	1 in 60 miles or 60 mins	0	106	100.0	0	0.0	32.4	35.3
	Polk	156	1 in 60 miles or 60 mins	4	156	100.0	0	0.0	12.5	13.6
	Pope	232	1 in 60 miles or 60 mins	0	232	100.0	0	0.0	18.1	19.7
	Ramsey	2,586	1 in 60 miles or 60 mins	1,183	2,586	100.0	0	0.0	1.2	1.9
	Red Lake	346	1 in 60 miles or 60 mins	0	346	100.0	0	0.0	20.0	21.7
	Redwood	335	1 in 60 miles or 60 mins	4	335	100.0	0	0.0	18.6	20.2
	Renville	157	1 in 60 miles or 60 mins	2	157	100.0	0	0.0	11.5	12.5
	Rice	308	1 in 60 miles or 60 mins	30	308	100.0	0	0.0	4.8	5.2
	Rock	440	1 in 60 miles or 60 mins	0	440	100.0	0	0.0	17.2	18.7
	Roseau	347	1 in 60 miles or 60 mins	0	223	64.3	124	35.7	58.8	64.1
	Scott	601	1 in 60 miles or 60 mins	52	601	100.0	0	0.0	3.5	4.0
	Sherburne	498	1 in 60 miles or 60 mins	28	498	100.0	0	0.0	4.6	5.0
	Sibley	167	1 in 60 miles or 60 mins	4	167	100.0	0	0.0	6.8	7.4
	St. Louis	919	1 in 60 miles or 60 mins	124	919	100.0	0	0.0	12.7	13.9
	Stearns	798	1 in 60 miles or 60 mins	103	798	100.0	0	0.0	9.5	10.3
	Steele	191	1 in 60 miles or 60 mins	14	191	100.0	0	0.0	6.0	6.5
	Stevens	199	1 in 60 miles or 60 mins	0	199	100.0	0	0.0	30.4	33.1
	Swift	102	1 in 60 miles or 60 mins	1	102	100.0	0	0.0	11.3	12.2
	Todd	286	1 in 60 miles or 60 mins	2	286	100.0	0	0.0	10.4	11.3
	Traverse	259	1 in 60 miles or 60 mins	0	259	100.0	0	0.0	33.6	36.7
	Wabasha	104	1 in 60 miles or 60 mins	8	104	100.0	0	0.0	9.1	9.9
	Wadena	167	1 in 60 miles or 60 mins	5	167	100.0	0	0.0	14.6	15.8

Physical Therapy, Occupational Therapy, and/or Speech Therapy Services/Medica Choice Passport/MN

July 1, 2024

Created by...
Medica

Medica Choice Passport MNN003
Physical Medicine and Rehabilitation and
Occupational Medicine

367 providers at 346 locations
■ All providers

Physical Medicine and Rehabilitation and
Occupational Medicine

Employee Group
National Proxy Census (Medica Choice
Passport MNN003)

Provider Group
Medica Choice Passport MNN003
Physical Medicine and Rehabilitation
and Occupational Medicine (Medica
Regional Service Area)

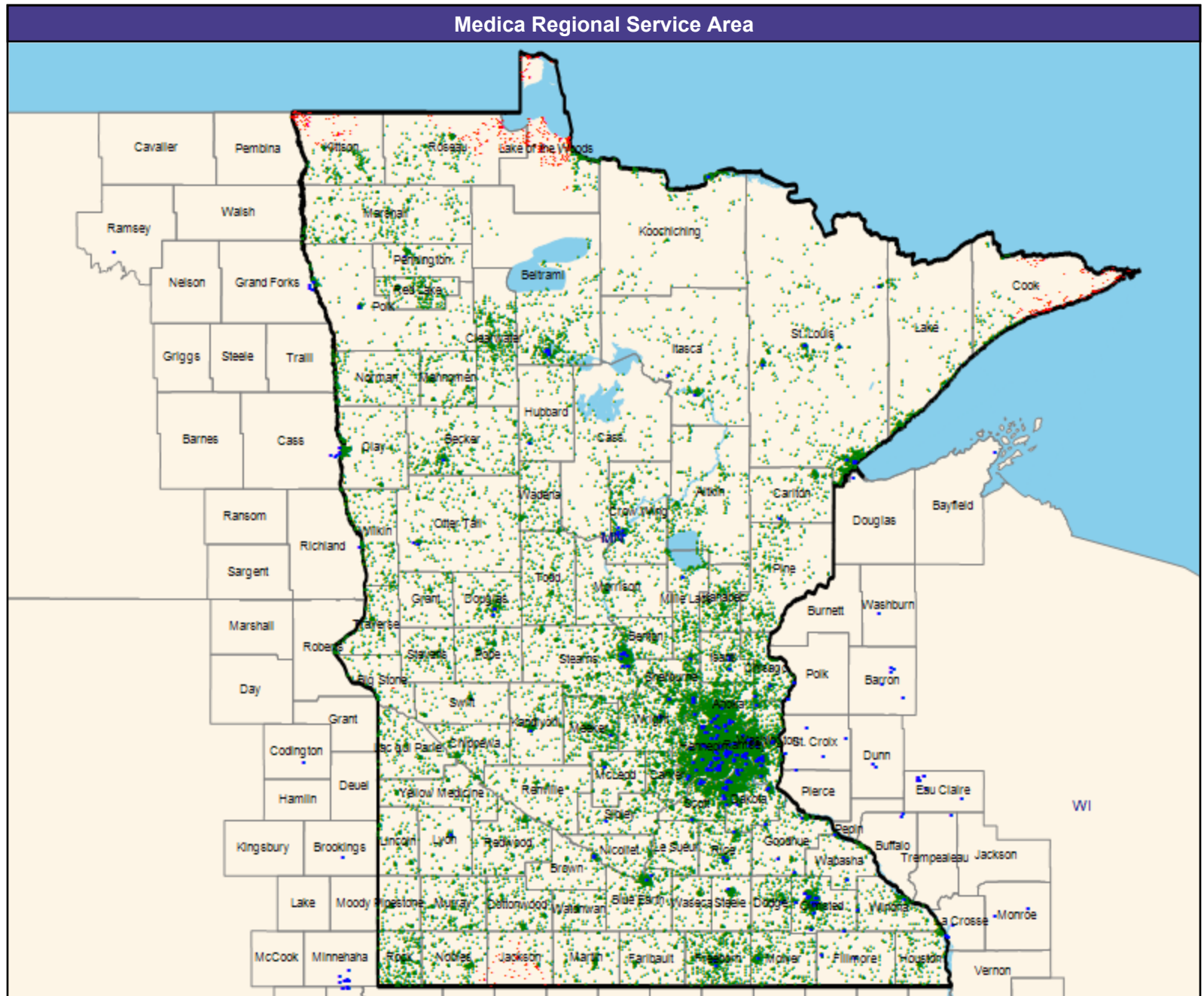
35,677 eligible locations
◆ With access (34,955)
● Without access (722)

The Access Standard is defined as
(National Proxy Census (Medica Choice
Passport MNN003)) eligibles accessing:

1 (Medica Choice Passport MNN003
Physical Medicine and Rehabilitation
and Occupational Medicine (Medica
Regional Service Area)) provider in 60
miles or 60 minutes

Service Areas
 Medica Choice Passport MNN003

63.02 miles



Access Detail By County

July 1, 2024

Created by...
Medica

Access Analysis
Physical Medicine and Rehabilitation
and Occupational Medicine

Eligible / Provider Groups
National Proxy Census (Medica Choice
Passport MNN003)
Medica Choice Passport MNN003
Physical Medicine and
Rehabilitation and Occupational
Medicine (Medica Regional Service
Area)

All Eligibles										
State Name	County	Eligible	Provider	Counts	With Access		Without Access		Average Distance	Average Time
		#	Standard	#	#	%	#	%	1	1
Minnesota	Aitkin	287	1 in 60 miles or 60 mins	0	287	100.0	0	0.0	29.3	31.9
	Anoka	1,740	1 in 60 miles or 60 mins	70	1,740	100.0	0	0.0	3.9	4.8
	Becker	364	1 in 60 miles or 60 mins	5	364	100.0	0	0.0	11.1	12.1
	Beltrami	450	1 in 60 miles or 60 mins	9	450	100.0	0	0.0	12.4	13.4
	Benton	243	1 in 60 miles or 60 mins	0	243	100.0	0	0.0	8.6	9.4
	Big Stone	101	1 in 60 miles or 60 mins	0	99	98.0	2	2.0	53.4	58.2
	Blue Earth	347	1 in 60 miles or 60 mins	17	347	100.0	0	0.0	7.7	8.3
	Brown	135	1 in 60 miles or 60 mins	3	135	100.0	0	0.0	11.7	12.7
	Carlton	180	1 in 60 miles or 60 mins	3	180	100.0	0	0.0	15.5	16.9
	Carver	795	1 in 60 miles or 60 mins	14	795	100.0	0	0.0	7.6	8.3
	Cass	144	1 in 60 miles or 60 mins	0	144	100.0	0	0.0	25.8	28.2
	Chippewa	266	1 in 60 miles or 60 mins	0	266	100.0	0	0.0	33.2	36.2
	Chisago	271	1 in 60 miles or 60 mins	5	271	100.0	0	0.0	8.5	9.3
	Clay	324	1 in 60 miles or 60 mins	0	324	100.0	0	0.0	9.6	11.0
	Clearwater	387	1 in 60 miles or 60 mins	0	387	100.0	0	0.0	27.4	29.9
	Cook	212	1 in 60 miles or 60 mins	0	71	33.5	141	66.5	68.4	74.6
	Cottonwood	255	1 in 60 miles or 60 mins	0	255	100.0	0	0.0	47.1	51.3
	Crow Wing	348	1 in 60 miles or 60 mins	9	348	100.0	0	0.0	13.0	14.2
	Dakota	1,818	1 in 60 miles or 60 mins	138	1,818	100.0	0	0.0	3.0	3.7
	Dodge	218	1 in 60 miles or 60 mins	66	218	100.0	0	0.0	7.0	7.6
	Douglas	191	1 in 60 miles or 60 mins	7	191	100.0	0	0.0	7.7	8.4
	Faribault	151	1 in 60 miles or 60 mins	0	151	100.0	0	0.0	30.4	33.1
	Fillmore	112	1 in 60 miles or 60 mins	12	112	100.0	0	0.0	9.2	10.0
	Freeborn	668	1 in 60 miles or 60 mins	8	668	100.0	0	0.0	7.1	7.8
	Goodhue	227	1 in 60 miles or 60 mins	24	227	100.0	0	0.0	5.4	5.9
	Grant	127	1 in 60 miles or 60 mins	0	127	100.0	0	0.0	24.3	26.5
	Hennepin	5,098	1 in 60 miles or 60 mins	413	5,098	100.0	0	0.0	2.1	3.1
	Houston	192	1 in 60 miles or 60 mins	0	192	100.0	0	0.0	16.8	18.2
	Hubbard	110	1 in 60 miles or 60 mins	1	110	100.0	0	0.0	11.5	12.5
	Isanti	226	1 in 60 miles or 60 mins	4	226	100.0	0	0.0	5.9	6.4
	Itasca	216	1 in 60 miles or 60 mins	6	216	100.0	0	0.0	13.5	14.7
	Jackson	107	1 in 60 miles or 60 mins	0	43	40.2	64	59.8	60.7	66.2
	Kanabec	347	1 in 60 miles or 60 mins	0	347	100.0	0	0.0	21.9	23.8
	Kandiyohi	231	1 in 60 miles or 60 mins	2	231	100.0	0	0.0	8.7	9.5
	Kittson	356	1 in 60 miles or 60 mins	0	223	62.6	133	37.4	57.7	63.2
	Koochiching	219	1 in 60 miles or 60 mins	1	219	100.0	0	0.0	17.4	18.9
	Lac qui Parle	265	1 in 60 miles or 60 mins	0	265	100.0	0	0.0	43.2	47.1
	Lake	213	1 in 60 miles or 60 mins	0	213	100.0	0	0.0	34.3	38.7
	Lake of the Woods	339	1 in 60 miles or 60 mins	0	120	35.4	219	64.6	67.5	73.5
	Le Sueur	145	1 in 60 miles or 60 mins	0	145	100.0	0	0.0	12.3	13.3

Access Detail By County

July 1, 2024

Created by...
Medica

Access Analysis
Physical Medicine and Rehabilitation
and Occupational Medicine

Eligible / Provider Groups
National Proxy Census (Medica Choice
Passport MNN003)
Medica Choice Passport MNN003
Physical Medicine and
Rehabilitation and Occupational
Medicine (Medica Regional Service
Area)

All Eligibles										
State Name	County	Eligible	Provider	Counts	With Access		Without Access		Average Distance	Average Time
		#	Standard	#	#	%	#	%	1	1
Minnesota	Lincoln	118	1 in 60 miles or 60 mins	0	118	100.0	0	0.0	25.6	27.8
	Lyon	136	1 in 60 miles or 60 mins	1	136	100.0	0	0.0	9.5	10.3
	Mahnomen	220	1 in 60 miles or 60 mins	0	220	100.0	0	0.0	35.5	38.6
	Marshall	388	1 in 60 miles or 60 mins	0	388	100.0	0	0.0	27.6	30.0
	Martin	200	1 in 60 miles or 60 mins	0	199	99.5	1	0.5	46.1	50.2
	McLeod	199	1 in 60 miles or 60 mins	6	199	100.0	0	0.0	10.4	11.3
	Meeker	512	1 in 60 miles or 60 mins	5	512	100.0	0	0.0	13.0	14.1
	Mille Lacs	305	1 in 60 miles or 60 mins	4	305	100.0	0	0.0	10.6	11.5
	Morrison	187	1 in 60 miles or 60 mins	0	187	100.0	0	0.0	24.7	26.9
	Mower	458	1 in 60 miles or 60 mins	7	458	100.0	0	0.0	6.6	7.1
	Murray	321	1 in 60 miles or 60 mins	0	321	100.0	0	0.0	34.8	38.0
	Nicollet	161	1 in 60 miles or 60 mins	0	161	100.0	0	0.0	8.8	9.5
	Nobles	268	1 in 60 miles or 60 mins	0	259	96.6	9	3.4	51.4	56.1
	Norman	286	1 in 60 miles or 60 mins	0	286	100.0	0	0.0	33.3	36.2
	Olmsted	706	1 in 60 miles or 60 mins	397	706	100.0	0	0.0	2.4	2.6
	Otter Tail	302	1 in 60 miles or 60 mins	2	302	100.0	0	0.0	18.6	20.3
	Pennington	145	1 in 60 miles or 60 mins	1	145	100.0	0	0.0	6.3	6.8
	Pine	298	1 in 60 miles or 60 mins	0	298	100.0	0	0.0	23.7	25.8
	Pipestone	106	1 in 60 miles or 60 mins	0	106	100.0	0	0.0	38.8	42.3
	Polk	156	1 in 60 miles or 60 mins	5	156	100.0	0	0.0	17.7	19.3
	Pope	232	1 in 60 miles or 60 mins	0	232	100.0	0	0.0	18.6	20.3
	Ramsey	2,586	1 in 60 miles or 60 mins	196	2,586	100.0	0	0.0	1.9	3.1
	Red Lake	346	1 in 60 miles or 60 mins	0	346	100.0	0	0.0	20.7	22.5
	Redwood	335	1 in 60 miles or 60 mins	0	335	100.0	0	0.0	30.1	32.8
	Renville	157	1 in 60 miles or 60 mins	0	157	100.0	0	0.0	25.3	27.5
	Rice	308	1 in 60 miles or 60 mins	14	308	100.0	0	0.0	5.0	5.4
	Rock	440	1 in 60 miles or 60 mins	0	440	100.0	0	0.0	27.5	30.1
	Roseau	347	1 in 60 miles or 60 mins	0	194	55.9	153	44.1	60.4	65.9
	Scott	601	1 in 60 miles or 60 mins	19	601	100.0	0	0.0	5.1	5.7
	Sherburne	498	1 in 60 miles or 60 mins	9	498	100.0	0	0.0	6.1	6.6
	Sibley	167	1 in 60 miles or 60 mins	1	167	100.0	0	0.0	13.7	14.9
	St. Louis	919	1 in 60 miles or 60 mins	57	919	100.0	0	0.0	8.5	9.6
	Stearns	798	1 in 60 miles or 60 mins	29	798	100.0	0	0.0	12.5	13.7
	Steele	191	1 in 60 miles or 60 mins	4	191	100.0	0	0.0	6.6	7.1
	Stevens	199	1 in 60 miles or 60 mins	0	199	100.0	0	0.0	39.4	42.9
	Swift	102	1 in 60 miles or 60 mins	0	102	100.0	0	0.0	38.9	42.4
	Todd	286	1 in 60 miles or 60 mins	0	286	100.0	0	0.0	28.7	31.2
	Traverse	259	1 in 60 miles or 60 mins	0	259	100.0	0	0.0	36.1	39.4
	Wabasha	104	1 in 60 miles or 60 mins	12	104	100.0	0	0.0	8.6	9.4
	Wadena	167	1 in 60 miles or 60 mins	0	167	100.0	0	0.0	26.9	29.4

Physical Medicine and Rehabilitation and Occupational Medicine/Medica Choice Passport/MNN003

July 1, 2024

Created by...
Medica

Medica Choice Passport MNN003
Physical, Occupational, and Speech

7,034 providers at 1,243 locations

■ All providers

Physical, Occupational, and Speech

Employee Group

National Proxy Census (Medica Choice
Passport MNN003)

Provider Group

Medica Choice Passport MNN003
Physical, Occupational, and Speech
(Medica Regional Service Area)

35,677 eligible locations

◆ With access (35,677)

● Without access (0)

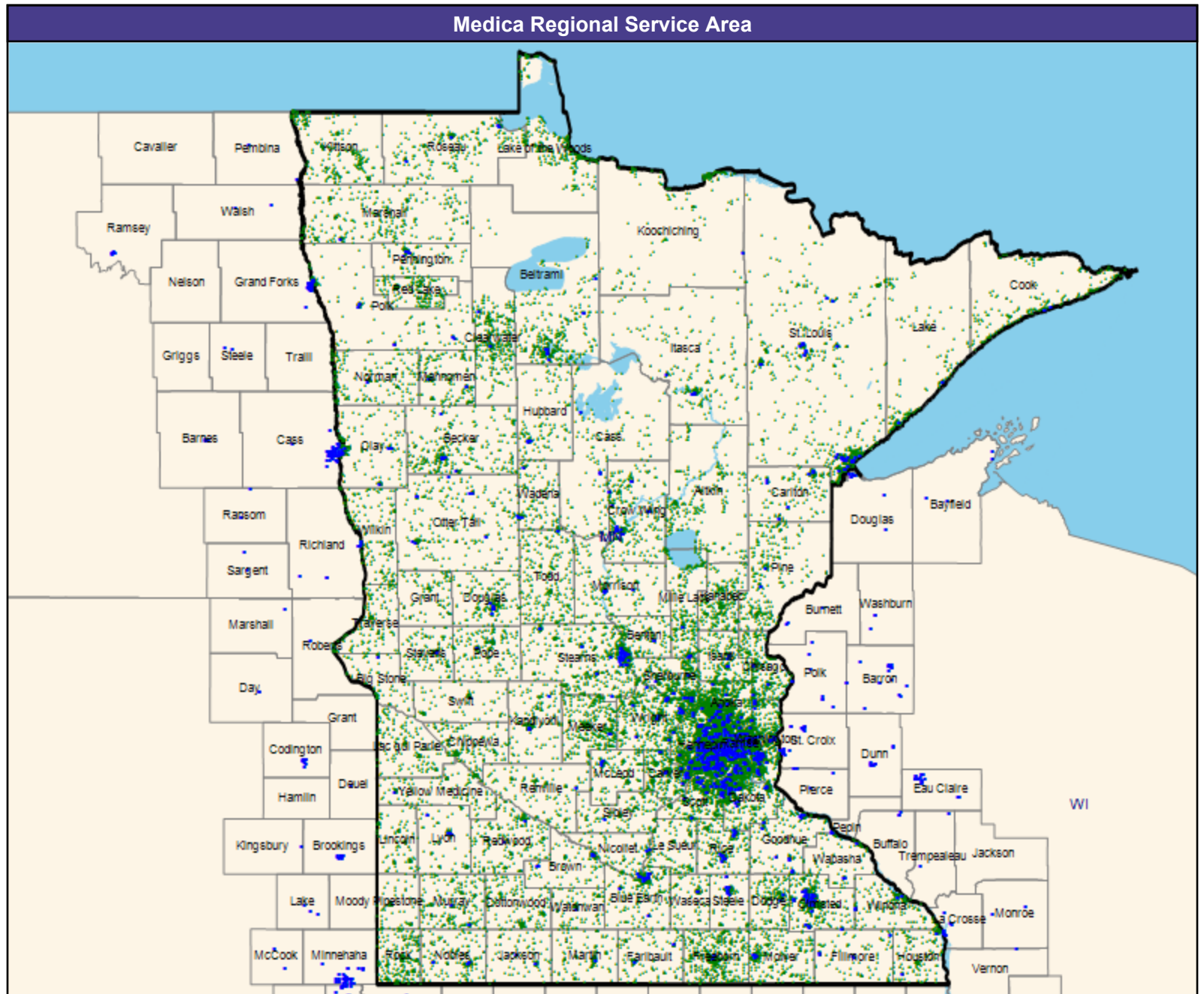
The Access Standard is defined as
(National Proxy Census (Medica Choice
Passport MNN003)) eligibles accessing:

1 (Medica Choice Passport MNN003
Physical, Occupational, and Speech
(Medica Regional Service Area))
provider in 60 miles or 60 minutes

Service Areas

□ Medica Choice Passport MNN003

63.02 miles



Access Detail By County

July 1, 2024

Created by...
Medica

Access Analysis
Physical, Occupational, and Speech

Eligible / Provider Groups
National Proxy Census (Medica Choice Passport MNN003)
Medica Choice Passport MNN003
Physical, Occupational, and Speech (Medica Regional Service Area)

All Eligibles										
State Name	County	Eligible	Provider	Counts	With Access		Without Access		Average Distance	Average Time
		#	Standard	#	#	%	#	%	1	1
Minnesota	Aitkin	287	1 in 60 miles or 60 mins	0	287	100.0	0	0.0	19.8	21.6
	Anoka	1,740	1 in 60 miles or 60 mins	2,199	1,740	100.0	0	0.0	2.1	2.5
	Becker	364	1 in 60 miles or 60 mins	51	364	100.0	0	0.0	7.6	8.2
	Beltrami	450	1 in 60 miles or 60 mins	136	450	100.0	0	0.0	7.7	8.4
	Benton	243	1 in 60 miles or 60 mins	27	243	100.0	0	0.0	4.4	4.7
	Big Stone	101	1 in 60 miles or 60 mins	2	101	100.0	0	0.0	15.5	16.8
	Blue Earth	347	1 in 60 miles or 60 mins	234	347	100.0	0	0.0	3.9	4.2
	Brown	135	1 in 60 miles or 60 mins	30	135	100.0	0	0.0	6.3	6.8
	Carlton	180	1 in 60 miles or 60 mins	40	180	100.0	0	0.0	4.2	4.6
	Carver	795	1 in 60 miles or 60 mins	572	795	100.0	0	0.0	3.0	3.3
	Cass	144	1 in 60 miles or 60 mins	19	144	100.0	0	0.0	12.3	13.4
	Chippewa	266	1 in 60 miles or 60 mins	0	266	100.0	0	0.0	31.9	34.8
	Chisago	271	1 in 60 miles or 60 mins	50	271	100.0	0	0.0	5.6	6.1
	Clay	324	1 in 60 miles or 60 mins	67	324	100.0	0	0.0	3.3	3.7
	Clearwater	387	1 in 60 miles or 60 mins	28	387	100.0	0	0.0	7.6	8.2
	Cook	212	1 in 60 miles or 60 mins	2	212	100.0	0	0.0	19.3	21.0
	Cottonwood	255	1 in 60 miles or 60 mins	0	255	100.0	0	0.0	16.8	18.3
	Crow Wing	348	1 in 60 miles or 60 mins	123	348	100.0	0	0.0	5.5	5.9
	Dakota	1,818	1 in 60 miles or 60 mins	2,728	1,818	100.0	0	0.0	1.7	2.1
	Dodge	218	1 in 60 miles or 60 mins	387	218	100.0	0	0.0	6.7	7.2
	Douglas	191	1 in 60 miles or 60 mins	25	191	100.0	0	0.0	6.9	7.4
	Faribault	151	1 in 60 miles or 60 mins	4	151	100.0	0	0.0	7.5	8.1
	Fillmore	112	1 in 60 miles or 60 mins	19	112	100.0	0	0.0	6.0	6.5
	Freeborn	668	1 in 60 miles or 60 mins	10	668	100.0	0	0.0	6.5	7.1
	Goodhue	227	1 in 60 miles or 60 mins	66	227	100.0	0	0.0	4.0	4.3
	Grant	127	1 in 60 miles or 60 mins	0	127	100.0	0	0.0	22.9	25.0
	Hennepin	5,098	1 in 60 miles or 60 mins	8,673	5,098	100.0	0	0.0	1.1	1.7
	Houston	192	1 in 60 miles or 60 mins	23	192	100.0	0	0.0	7.7	8.4
	Hubbard	110	1 in 60 miles or 60 mins	40	110	100.0	0	0.0	8.9	9.7
	Isanti	226	1 in 60 miles or 60 mins	117	226	100.0	0	0.0	5.0	5.5
	Itasca	216	1 in 60 miles or 60 mins	33	216	100.0	0	0.0	11.9	13.0
	Jackson	107	1 in 60 miles or 60 mins	45	107	100.0	0	0.0	6.7	7.2
	Kanabec	347	1 in 60 miles or 60 mins	0	347	100.0	0	0.0	19.2	20.9
	Kandiyohi	231	1 in 60 miles or 60 mins	23	231	100.0	0	0.0	5.9	6.4
	Kittson	356	1 in 60 miles or 60 mins	0	356	100.0	0	0.0	23.5	25.7
	Koochiching	219	1 in 60 miles or 60 mins	0	219	100.0	0	0.0	37.6	41.0
	Lac qui Parle	265	1 in 60 miles or 60 mins	0	265	100.0	0	0.0	24.4	26.6
	Lake	213	1 in 60 miles or 60 mins	11	213	100.0	0	0.0	10.1	11.0
	Lake of the Woods	339	1 in 60 miles or 60 mins	0	339	100.0	0	0.0	32.6	35.5
	Le Sueur	145	1 in 60 miles or 60 mins	0	145	100.0	0	0.0	9.5	10.3

Access Detail By County

July 1, 2024

Created by...
Medica

Access Analysis
Physical, Occupational, and Speech

Eligible / Provider Groups
National Proxy Census (Medica Choice Passport MNN003)
Medica Choice Passport MNN003
Physical, Occupational, and Speech (Medica Regional Service Area)

All Eligibles										
State Name	County	Eligible	Provider	Counts	With Access		Without Access		Average Distance	Average Time
		#	Standard	#	#	%	#	%	1	1
Minnesota	Lincoln	118	1 in 60 miles or 60 mins	0	118	100.0	0	0.0	20.8	22.7
	Lyon	136	1 in 60 miles or 60 mins	32	136	100.0	0	0.0	7.6	8.3
	Mahnomen	220	1 in 60 miles or 60 mins	4	220	100.0	0	0.0	5.9	6.4
	Marshall	388	1 in 60 miles or 60 mins	2	388	100.0	0	0.0	16.3	17.8
	Martin	200	1 in 60 miles or 60 mins	10	200	100.0	0	0.0	7.7	8.4
	McLeod	199	1 in 60 miles or 60 mins	36	199	100.0	0	0.0	8.5	9.3
	Meeker	512	1 in 60 miles or 60 mins	28	512	100.0	0	0.0	10.3	11.2
	Mille Lacs	305	1 in 60 miles or 60 mins	49	305	100.0	0	0.0	10.8	11.8
	Morrison	187	1 in 60 miles or 60 mins	46	187	100.0	0	0.0	8.2	8.9
	Mower	458	1 in 60 miles or 60 mins	20	458	100.0	0	0.0	6.2	6.7
	Murray	321	1 in 60 miles or 60 mins	27	321	100.0	0	0.0	7.7	8.4
	Nicollet	161	1 in 60 miles or 60 mins	45	161	100.0	0	0.0	4.0	4.3
	Nobles	268	1 in 60 miles or 60 mins	57	268	100.0	0	0.0	5.4	5.9
	Norman	286	1 in 60 miles or 60 mins	3	286	100.0	0	0.0	11.1	12.1
	Olmsted	706	1 in 60 miles or 60 mins	1,722	706	100.0	0	0.0	2.1	2.3
	Otter Tail	302	1 in 60 miles or 60 mins	51	302	100.0	0	0.0	7.7	8.4
	Pennington	145	1 in 60 miles or 60 mins	53	145	100.0	0	0.0	4.4	4.8
	Pine	298	1 in 60 miles or 60 mins	2	298	100.0	0	0.0	10.4	11.3
	Pipestone	106	1 in 60 miles or 60 mins	0	106	100.0	0	0.0	26.8	29.2
	Polk	156	1 in 60 miles or 60 mins	74	156	100.0	0	0.0	6.7	7.3
	Pope	232	1 in 60 miles or 60 mins	1	232	100.0	0	0.0	9.7	10.5
	Ramsey	2,586	1 in 60 miles or 60 mins	2,555	2,586	100.0	0	0.0	0.9	1.4
	Red Lake	346	1 in 60 miles or 60 mins	0	346	100.0	0	0.0	18.5	20.2
	Redwood	335	1 in 60 miles or 60 mins	2	335	100.0	0	0.0	8.6	9.3
	Renville	157	1 in 60 miles or 60 mins	1	157	100.0	0	0.0	15.8	17.2
	Rice	308	1 in 60 miles or 60 mins	58	308	100.0	0	0.0	3.9	4.2
	Rock	440	1 in 60 miles or 60 mins	0	440	100.0	0	0.0	14.4	15.7
	Roseau	347	1 in 60 miles or 60 mins	39	347	100.0	0	0.0	6.8	7.3
	Scott	601	1 in 60 miles or 60 mins	209	601	100.0	0	0.0	3.0	3.3
	Sherburne	498	1 in 60 miles or 60 mins	582	498	100.0	0	0.0	3.0	3.2
	Sibley	167	1 in 60 miles or 60 mins	2	167	100.0	0	0.0	11.9	13.0
	St. Louis	919	1 in 60 miles or 60 mins	644	919	100.0	0	0.0	6.2	6.8
	Stearns	798	1 in 60 miles or 60 mins	533	798	100.0	0	0.0	4.7	5.1
	Steele	191	1 in 60 miles or 60 mins	33	191	100.0	0	0.0	4.3	4.6
	Stevens	199	1 in 60 miles or 60 mins	14	199	100.0	0	0.0	6.6	7.2
	Swift	102	1 in 60 miles or 60 mins	0	102	100.0	0	0.0	23.8	25.9
	Todd	286	1 in 60 miles or 60 mins	0	286	100.0	0	0.0	14.2	15.5
	Traverse	259	1 in 60 miles or 60 mins	0	259	100.0	0	0.0	18.0	19.6
	Wabasha	104	1 in 60 miles or 60 mins	22	104	100.0	0	0.0	4.8	5.2
	Wadena	167	1 in 60 miles or 60 mins	23	167	100.0	0	0.0	6.0	6.5

Podiatry/Medica Choice Passport/MNN003

July 1, 2024

Created by...
Medica

Medica Choice Passport MNN003
Podiatry

277 providers at 439 locations

- All providers

Podiatry

Employee Group

National Proxy Census (Medica Choice Passport MNN003)

Provider Group

Medica Choice Passport MNN003
Podiatry (Medica Regional Service Area)

35,677 eligible locations

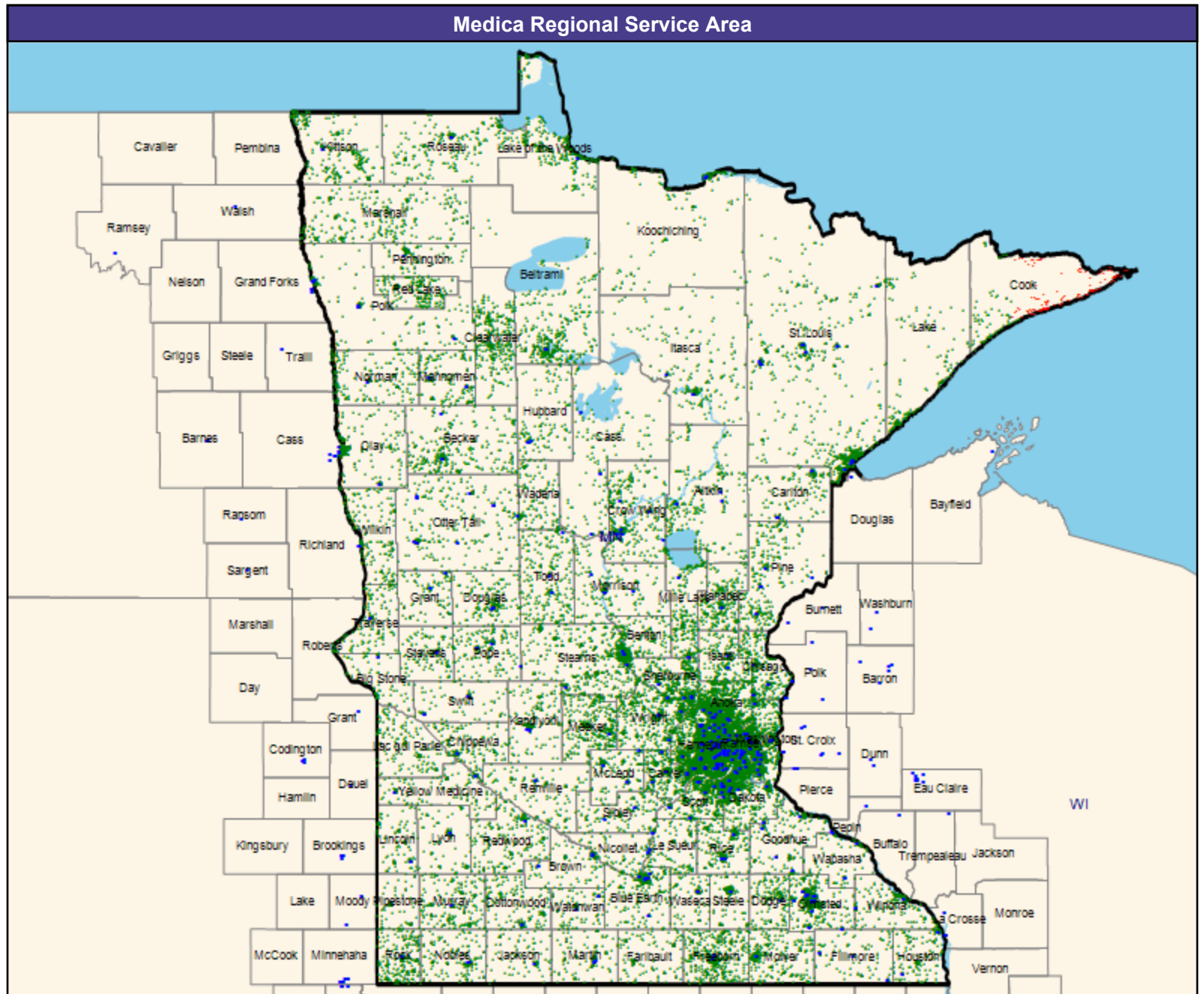
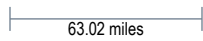
- ◆ With access (35,536)
- Without access (141)

The Access Standard is defined as
(National Proxy Census (Medica Choice Passport MNN003)) eligibles accessing:

1 (Medica Choice Passport MNN003 Podiatry (Medica Regional Service Area)) provider in 60 miles or 60 minutes

Service Areas

- Medica Choice Passport MNN003



Access Detail By County

July 1, 2024

Created by...
Medica

Access Analysis
Podiatry
Eligible / Provider Groups
National Proxy Census (Medica Choice Passport MNN003)
Medica Choice Passport MNN003 Podiatry (Medica Regional Service Area)

All Eligibles										
State Name	County	Eligible	Provider	Counts	With Access		Without Access		Average Distance	Average Time
		#	Standard	#	#	%	#	%	1	1
Minnesota	Aitkin	287	1 in 60 miles or 60 mins	4	287	100.0	0	0.0	10.4	11.3
	Anoka	1,740	1 in 60 miles or 60 mins	72	1,740	100.0	0	0.0	3.6	4.3
	Becker	364	1 in 60 miles or 60 mins	7	364	100.0	0	0.0	9.2	10.0
	Beltrami	450	1 in 60 miles or 60 mins	3	450	100.0	0	0.0	12.9	14.0
	Benton	243	1 in 60 miles or 60 mins	0	243	100.0	0	0.0	8.4	9.3
	Big Stone	101	1 in 60 miles or 60 mins	1	101	100.0	0	0.0	12.3	13.4
	Blue Earth	347	1 in 60 miles or 60 mins	14	347	100.0	0	0.0	4.8	5.2
	Brown	135	1 in 60 miles or 60 mins	3	135	100.0	0	0.0	6.4	6.9
	Carlton	180	1 in 60 miles or 60 mins	10	180	100.0	0	0.0	6.7	7.3
	Carver	795	1 in 60 miles or 60 mins	18	795	100.0	0	0.0	2.9	3.3
	Cass	144	1 in 60 miles or 60 mins	3	144	100.0	0	0.0	12.8	13.9
	Chippewa	266	1 in 60 miles or 60 mins	2	266	100.0	0	0.0	6.4	6.9
	Chisago	271	1 in 60 miles or 60 mins	7	271	100.0	0	0.0	5.4	5.8
	Clay	324	1 in 60 miles or 60 mins	1	324	100.0	0	0.0	6.5	7.4
	Clearwater	387	1 in 60 miles or 60 mins	0	387	100.0	0	0.0	19.6	21.3
	Cook	212	1 in 60 miles or 60 mins	0	71	33.5	141	66.5	68.4	74.6
	Cottonwood	255	1 in 60 miles or 60 mins	2	255	100.0	0	0.0	10.4	11.3
	Crow Wing	348	1 in 60 miles or 60 mins	17	348	100.0	0	0.0	6.3	6.8
	Dakota	1,818	1 in 60 miles or 60 mins	60	1,818	100.0	0	0.0	2.6	3.2
	Dodge	218	1 in 60 miles or 60 mins	2	218	100.0	0	0.0	6.9	7.5
	Douglas	191	1 in 60 miles or 60 mins	5	191	100.0	0	0.0	7.0	7.6
	Faribault	151	1 in 60 miles or 60 mins	0	151	100.0	0	0.0	19.3	21.0
	Fillmore	112	1 in 60 miles or 60 mins	5	112	100.0	0	0.0	7.3	7.9
	Freeborn	668	1 in 60 miles or 60 mins	4	668	100.0	0	0.0	6.9	7.5
	Goodhue	227	1 in 60 miles or 60 mins	11	227	100.0	0	0.0	5.1	5.5
	Grant	127	1 in 60 miles or 60 mins	4	127	100.0	0	0.0	9.4	10.2
	Hennepin	5,098	1 in 60 miles or 60 mins	275	5,098	100.0	0	0.0	1.9	2.9
	Houston	192	1 in 60 miles or 60 mins	5	192	100.0	0	0.0	8.5	9.3
	Hubbard	110	1 in 60 miles or 60 mins	5	110	100.0	0	0.0	10.2	11.1
	Isanti	226	1 in 60 miles or 60 mins	3	226	100.0	0	0.0	5.6	6.1
	Itasca	216	1 in 60 miles or 60 mins	8	216	100.0	0	0.0	13.4	14.6
	Jackson	107	1 in 60 miles or 60 mins	2	107	100.0	0	0.0	8.7	9.5
	Kanabec	347	1 in 60 miles or 60 mins	4	347	100.0	0	0.0	6.3	6.8
	Kandiyohi	231	1 in 60 miles or 60 mins	4	231	100.0	0	0.0	7.1	7.6
	Kittson	356	1 in 60 miles or 60 mins	1	356	100.0	0	0.0	16.0	17.5
	Koochiching	219	1 in 60 miles or 60 mins	4	219	100.0	0	0.0	16.3	17.7
	Lac qui Parle	265	1 in 60 miles or 60 mins	0	265	100.0	0	0.0	17.4	19.0
	Lake	213	1 in 60 miles or 60 mins	0	213	100.0	0	0.0	34.5	40.3
	Lake of the Woods	339	1 in 60 miles or 60 mins	2	339	100.0	0	0.0	17.4	18.9
	Le Sueur	145	1 in 60 miles or 60 mins	4	145	100.0	0	0.0	8.0	8.7

Access Detail By County

July 1, 2024

Created by...
Medica

Access Analysis
Podiatry

Eligible / Provider Groups
National Proxy Census (Medica Choice Passport MNN003)
Medica Choice Passport MNN003 Podiatry (Medica Regional Service Area)

All Eligibles										
State Name	County	Eligible	Provider	Counts	With Access		Without Access		Average Distance	Average Time
		#	Standard	#	#	%	#	%	1	1
Minnesota	Lincoln	118	1 in 60 miles or 60 mins	2	118	100.0	0	0.0	11.8	12.9
	Lyon	136	1 in 60 miles or 60 mins	2	136	100.0	0	0.0	8.6	9.3
	Mahnomen	220	1 in 60 miles or 60 mins	3	220	100.0	0	0.0	5.9	6.4
	Marshall	388	1 in 60 miles or 60 mins	0	388	100.0	0	0.0	25.5	27.8
	Martin	200	1 in 60 miles or 60 mins	2	200	100.0	0	0.0	7.6	8.3
	McLeod	199	1 in 60 miles or 60 mins	3	199	100.0	0	0.0	4.3	4.6
	Meeker	512	1 in 60 miles or 60 mins	1	512	100.0	0	0.0	11.3	12.3
	Mille Lacs	305	1 in 60 miles or 60 mins	3	305	100.0	0	0.0	10.3	11.2
	Morrison	187	1 in 60 miles or 60 mins	8	187	100.0	0	0.0	7.1	7.7
	Mower	458	1 in 60 miles or 60 mins	3	458	100.0	0	0.0	6.6	7.1
	Murray	321	1 in 60 miles or 60 mins	4	321	100.0	0	0.0	9.9	10.8
	Nicollet	161	1 in 60 miles or 60 mins	7	161	100.0	0	0.0	4.3	4.6
	Nobles	268	1 in 60 miles or 60 mins	3	268	100.0	0	0.0	8.3	9.0
	Norman	286	1 in 60 miles or 60 mins	2	286	100.0	0	0.0	12.1	13.1
	Olmsted	706	1 in 60 miles or 60 mins	32	706	100.0	0	0.0	2.4	2.7
	Otter Tail	302	1 in 60 miles or 60 mins	14	302	100.0	0	0.0	7.2	7.8
	Pennington	145	1 in 60 miles or 60 mins	6	145	100.0	0	0.0	6.3	6.8
	Pine	298	1 in 60 miles or 60 mins	9	298	100.0	0	0.0	6.7	7.3
	Pipestone	106	1 in 60 miles or 60 mins	0	106	100.0	0	0.0	15.8	17.2
	Polk	156	1 in 60 miles or 60 mins	6	156	100.0	0	0.0	9.3	10.1
	Pope	232	1 in 60 miles or 60 mins	3	232	100.0	0	0.0	5.7	6.2
	Ramsey	2,586	1 in 60 miles or 60 mins	63	2,586	100.0	0	0.0	1.6	2.6
	Red Lake	346	1 in 60 miles or 60 mins	0	346	100.0	0	0.0	19.0	20.7
	Redwood	335	1 in 60 miles or 60 mins	2	335	100.0	0	0.0	11.2	12.1
	Renville	157	1 in 60 miles or 60 mins	2	157	100.0	0	0.0	10.5	11.4
	Rice	308	1 in 60 miles or 60 mins	8	308	100.0	0	0.0	4.6	5.0
	Rock	440	1 in 60 miles or 60 mins	1	440	100.0	0	0.0	7.1	7.7
	Roseau	347	1 in 60 miles or 60 mins	3	347	100.0	0	0.0	15.4	16.8
	Scott	601	1 in 60 miles or 60 mins	12	601	100.0	0	0.0	3.4	3.8
	Sherburne	498	1 in 60 miles or 60 mins	10	498	100.0	0	0.0	4.7	5.1
	Sibley	167	1 in 60 miles or 60 mins	2	167	100.0	0	0.0	6.3	6.8
	St. Louis	919	1 in 60 miles or 60 mins	34	919	100.0	0	0.0	7.9	9.1
	Stearns	798	1 in 60 miles or 60 mins	18	798	100.0	0	0.0	9.0	9.9
	Steele	191	1 in 60 miles or 60 mins	4	191	100.0	0	0.0	5.4	5.9
	Stevens	199	1 in 60 miles or 60 mins	6	199	100.0	0	0.0	6.6	7.1
	Swift	102	1 in 60 miles or 60 mins	5	102	100.0	0	0.0	6.1	6.6
	Todd	286	1 in 60 miles or 60 mins	2	286	100.0	0	0.0	9.0	9.8
	Traverse	259	1 in 60 miles or 60 mins	2	259	100.0	0	0.0	7.9	8.6
	Wabasha	104	1 in 60 miles or 60 mins	11	104	100.0	0	0.0	5.1	5.5
	Wadena	167	1 in 60 miles or 60 mins	5	167	100.0	0	0.0	9.3	10.1

Pulmonary Disease/Medica Choice Passport/MNN003

July 1, 2024

Created by...
Medica

Medica Choice Passport MNN003
Pulmonary Disease

401 providers at 241 locations

■ All providers

Pulmonary Disease

Employee Group

National Proxy Census (Medica Choice
Passport MNN003)

Provider Group

Medica Choice Passport MNN003
Pulmonary Disease (Medica Regional
Service Area)

35,677 eligible locations

◆ With access (34,848)

● Without access (829)

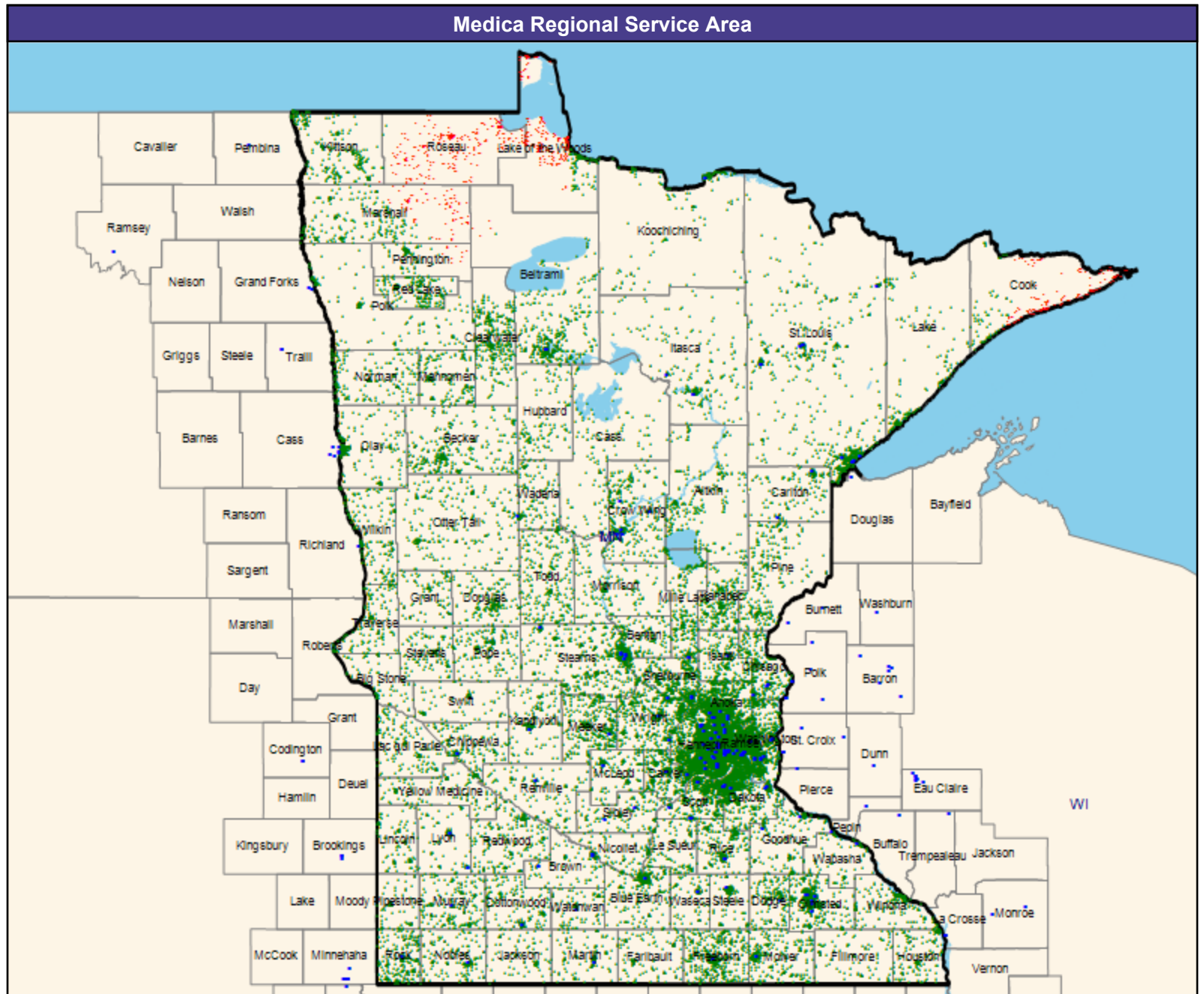
The Access Standard is defined as
(National Proxy Census (Medica Choice
Passport MNN003)) eligibles accessing:

1 (Medica Choice Passport MNN003
Pulmonary Disease (Medica Regional
Service Area)) provider in 60 miles or
60 minutes

Service Areas

□ Medica Choice Passport MNN003

63.02 miles



Access Detail By County

July 1, 2024

Created by...
Medica

Access Analysis
Pulmonary Disease
Eligible / Provider Groups
National Proxy Census (Medica Choice
Passport MNN003)
Medica Choice Passport MNN003
Pulmonary Disease (Medica
Regional Service Area)

All Eligibles										
State Name	County	Eligible	Provider	Counts	With Access		Without Access		Average Distance	Average Time
		#	Standard	#	#	%	#	%	1	1
Minnesota	Aitkin	287	1 in 60 miles or 60 mins	0	287	100.0	0	0.0	23.8	25.9
	Anoka	1,740	1 in 60 miles or 60 mins	54	1,740	100.0	0	0.0	4.1	5.0
	Becker	364	1 in 60 miles or 60 mins	0	364	100.0	0	0.0	41.6	45.5
	Beltrami	450	1 in 60 miles or 60 mins	4	446	99.1	4	0.9	13.4	14.5
	Benton	243	1 in 60 miles or 60 mins	0	243	100.0	0	0.0	8.8	10.3
	Big Stone	101	1 in 60 miles or 60 mins	0	101	100.0	0	0.0	50.0	54.6
	Blue Earth	347	1 in 60 miles or 60 mins	12	347	100.0	0	0.0	7.7	8.4
	Brown	135	1 in 60 miles or 60 mins	7	135	100.0	0	0.0	6.6	7.1
	Carlton	180	1 in 60 miles or 60 mins	3	180	100.0	0	0.0	7.0	7.6
	Carver	795	1 in 60 miles or 60 mins	6	795	100.0	0	0.0	5.3	5.9
	Cass	144	1 in 60 miles or 60 mins	0	144	100.0	0	0.0	24.6	26.8
	Chippewa	266	1 in 60 miles or 60 mins	2	266	100.0	0	0.0	8.5	9.2
	Chisago	271	1 in 60 miles or 60 mins	80	271	100.0	0	0.0	8.3	9.0
	Clay	324	1 in 60 miles or 60 mins	0	324	100.0	0	0.0	10.0	11.5
	Clearwater	387	1 in 60 miles or 60 mins	0	387	100.0	0	0.0	27.9	30.4
	Cook	212	1 in 60 miles or 60 mins	0	61	28.8	151	71.2	71.7	78.2
	Cottonwood	255	1 in 60 miles or 60 mins	1	255	100.0	0	0.0	10.1	11.0
	Crow Wing	348	1 in 60 miles or 60 mins	15	348	100.0	0	0.0	7.2	7.8
	Dakota	1,818	1 in 60 miles or 60 mins	95	1,818	100.0	0	0.0	5.1	7.1
	Dodge	218	1 in 60 miles or 60 mins	69	218	100.0	0	0.0	7.2	7.9
	Douglas	191	1 in 60 miles or 60 mins	0	191	100.0	0	0.0	29.4	32.0
	Faribault	151	1 in 60 miles or 60 mins	0	151	100.0	0	0.0	22.2	24.2
	Fillmore	112	1 in 60 miles or 60 mins	0	112	100.0	0	0.0	30.4	33.1
	Freeborn	668	1 in 60 miles or 60 mins	5	668	100.0	0	0.0	7.5	8.2
	Goodhue	227	1 in 60 miles or 60 mins	25	227	100.0	0	0.0	8.6	9.4
	Grant	127	1 in 60 miles or 60 mins	0	127	100.0	0	0.0	43.2	47.1
	Hennepin	5,098	1 in 60 miles or 60 mins	658	5,098	100.0	0	0.0	2.7	4.1
	Houston	192	1 in 60 miles or 60 mins	0	192	100.0	0	0.0	18.2	19.8
	Hubbard	110	1 in 60 miles or 60 mins	0	110	100.0	0	0.0	29.9	32.6
	Isanti	226	1 in 60 miles or 60 mins	3	226	100.0	0	0.0	7.4	8.1
	Itasca	216	1 in 60 miles or 60 mins	6	216	100.0	0	0.0	13.5	14.7
	Jackson	107	1 in 60 miles or 60 mins	0	107	100.0	0	0.0	17.8	19.4
	Kanabec	347	1 in 60 miles or 60 mins	0	347	100.0	0	0.0	24.3	26.5
	Kandiyohi	231	1 in 60 miles or 60 mins	3	231	100.0	0	0.0	8.6	9.4
	Kittson	356	1 in 60 miles or 60 mins	0	355	99.7	1	0.3	39.4	43.1
	Koochiching	219	1 in 60 miles or 60 mins	2	219	100.0	0	0.0	17.4	18.9
	Lac qui Parle	265	1 in 60 miles or 60 mins	0	265	100.0	0	0.0	25.1	27.4
	Lake	213	1 in 60 miles or 60 mins	0	213	100.0	0	0.0	35.1	38.2
	Lake of the Woods	339	1 in 60 miles or 60 mins	0	119	35.1	220	64.9	67.5	73.6
	Le Sueur	145	1 in 60 miles or 60 mins	0	145	100.0	0	0.0	11.8	12.8

Access Detail By County

July 1, 2024

Created by...
Medica

Access Analysis
Pulmonary Disease
Eligible / Provider Groups
National Proxy Census (Medica Choice
Passport MNN003)
Medica Choice Passport MNN003
Pulmonary Disease (Medica
Regional Service Area)

All Eligibles										
State Name	County	Eligible	Provider	Counts	With Access		Without Access		Average Distance	Average Time
		#	Standard	#	#	%	#	%	1	1
Minnesota	Lincoln	118	1 in 60 miles or 60 mins	0	118	100.0	0	0.0	25.3	27.5
	Lyon	136	1 in 60 miles or 60 mins	3	136	100.0	0	0.0	6.5	7.1
	Mahnomen	220	1 in 60 miles or 60 mins	0	220	100.0	0	0.0	49.3	53.8
	Marshall	388	1 in 60 miles or 60 mins	0	292	75.3	96	24.7	48.1	52.4
	Martin	200	1 in 60 miles or 60 mins	4	200	100.0	0	0.0	8.2	8.9
	McLeod	199	1 in 60 miles or 60 mins	5	199	100.0	0	0.0	9.0	9.8
	Meeker	512	1 in 60 miles or 60 mins	5	512	100.0	0	0.0	13.0	14.1
	Mille Lacs	305	1 in 60 miles or 60 mins	73	305	100.0	0	0.0	18.9	20.6
	Morrison	187	1 in 60 miles or 60 mins	0	187	100.0	0	0.0	25.5	28.2
	Mower	458	1 in 60 miles or 60 mins	5	458	100.0	0	0.0	8.1	8.8
	Murray	321	1 in 60 miles or 60 mins	1	321	100.0	0	0.0	9.6	10.4
	Nicollet	161	1 in 60 miles or 60 mins	0	161	100.0	0	0.0	9.4	10.2
	Nobles	268	1 in 60 miles or 60 mins	1	268	100.0	0	0.0	8.6	9.3
	Norman	286	1 in 60 miles or 60 mins	0	286	100.0	0	0.0	36.4	39.6
	Olmsted	706	1 in 60 miles or 60 mins	284	706	100.0	0	0.0	4.0	4.5
	Otter Tail	302	1 in 60 miles or 60 mins	0	302	100.0	0	0.0	27.9	30.5
	Pennington	145	1 in 60 miles or 60 mins	0	133	91.7	12	8.3	49.0	53.4
	Pine	298	1 in 60 miles or 60 mins	0	298	100.0	0	0.0	17.5	19.1
	Pipestone	106	1 in 60 miles or 60 mins	0	106	100.0	0	0.0	23.7	25.8
	Polk	156	1 in 60 miles or 60 mins	0	156	100.0	0	0.0	29.6	32.2
	Pope	232	1 in 60 miles or 60 mins	0	232	100.0	0	0.0	28.4	31.0
	Ramsey	2,586	1 in 60 miles or 60 mins	144	2,586	100.0	0	0.0	2.7	4.4
	Red Lake	346	1 in 60 miles or 60 mins	0	346	100.0	0	0.0	43.9	47.8
	Redwood	335	1 in 60 miles or 60 mins	0	335	100.0	0	0.0	17.6	19.1
	Renville	157	1 in 60 miles or 60 mins	1	157	100.0	0	0.0	12.3	13.4
	Rice	308	1 in 60 miles or 60 mins	14	308	100.0	0	0.0	8.3	9.0
	Rock	440	1 in 60 miles or 60 mins	1	440	100.0	0	0.0	7.2	7.8
	Roseau	347	1 in 60 miles or 60 mins	0	2	0.6	345	99.4	83.8	91.4
	Scott	601	1 in 60 miles or 60 mins	19	601	100.0	0	0.0	5.4	6.1
	Sherburne	498	1 in 60 miles or 60 mins	2	498	100.0	0	0.0	6.3	6.9
	Sibley	167	1 in 60 miles or 60 mins	3	167	100.0	0	0.0	7.2	7.9
	St. Louis	919	1 in 60 miles or 60 mins	42	919	100.0	0	0.0	8.5	9.4
	Stearns	798	1 in 60 miles or 60 mins	40	798	100.0	0	0.0	10.3	11.5
	Steele	191	1 in 60 miles or 60 mins	14	191	100.0	0	0.0	6.5	7.1
	Stevens	199	1 in 60 miles or 60 mins	0	199	100.0	0	0.0	46.5	50.6
	Swift	102	1 in 60 miles or 60 mins	0	102	100.0	0	0.0	27.6	30.1
	Todd	286	1 in 60 miles or 60 mins	0	286	100.0	0	0.0	19.9	21.7
	Traverse	259	1 in 60 miles or 60 mins	0	259	100.0	0	0.0	36.4	39.7
	Wabasha	104	1 in 60 miles or 60 mins	16	104	100.0	0	0.0	9.4	10.4
	Wadena	167	1 in 60 miles or 60 mins	2	167	100.0	0	0.0	13.0	14.1

Radiology and Nuclear Medicine/Medica Choice Passport/MNN003

July 1, 2024

Created by...
Medica

Medica Choice Passport MNN003
Radiology and Nuclear Medicine

2,047 providers at 430 locations

■ All providers

Radiology and Nuclear Medicine

Employee Group

National Proxy Census (Medica Choice
Passport MNN003)

Provider Group

Medica Choice Passport MNN003
Radiology and Nuclear Medicine
(Medica Regional Service Area)

35,677 eligible locations

◆ With access (35,416)

● Without access (261)

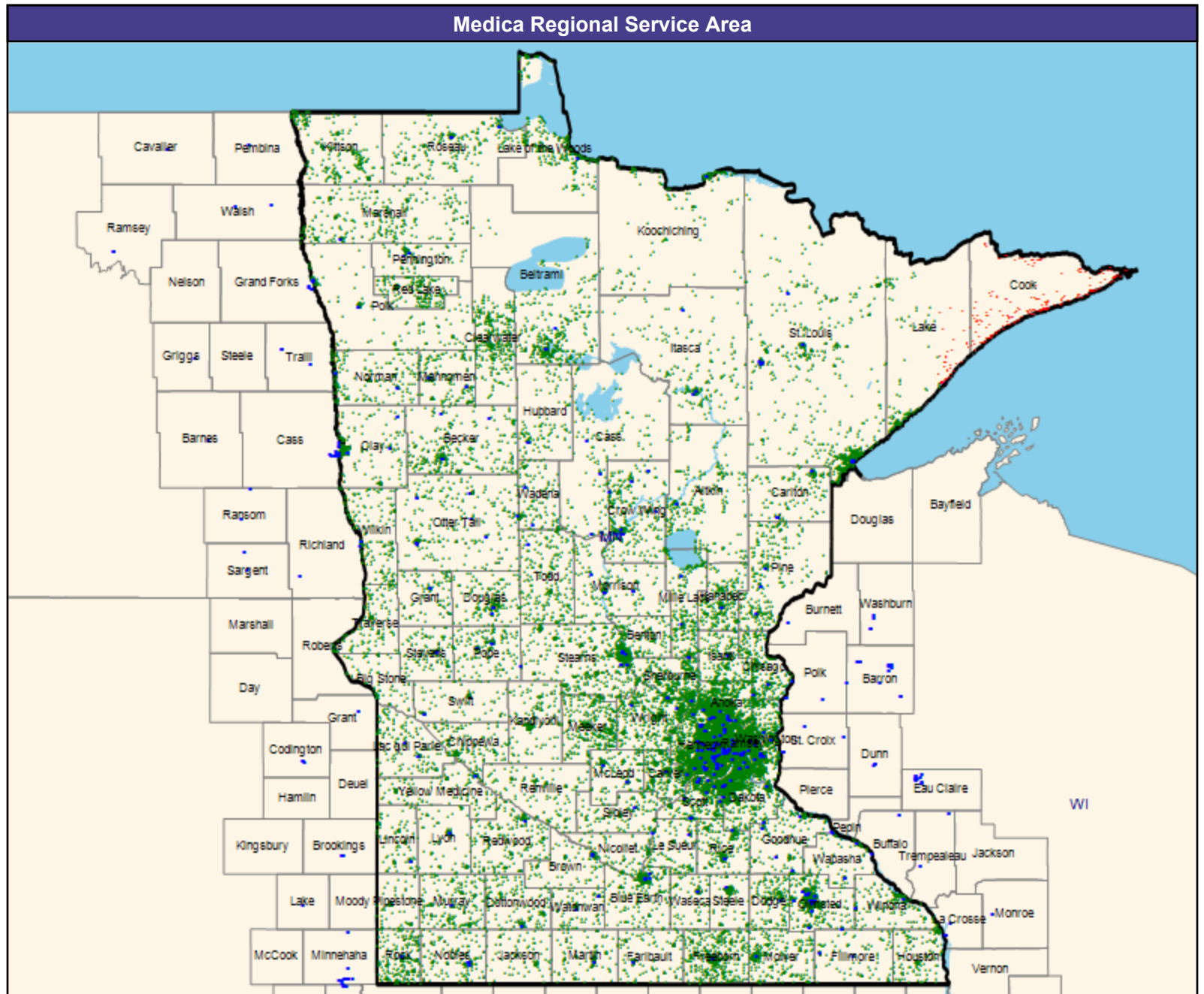
The Access Standard is defined as
(National Proxy Census (Medica Choice
Passport MNN003)) eligibles accessing:

1 (Medica Choice Passport MNN003
Radiology and Nuclear Medicine
(Medica Regional Service Area))
provider in 60 miles or 60 minutes

Service Areas

□ Medica Choice Passport MNN003

63.02 miles



Access Detail By County

July 1, 2024

Created by...
Medica

Access Analysis
Radiology and Nuclear Medicine

Eligible / Provider Groups
National Proxy Census (Medica Choice Passport MNN003)
Medica Choice Passport MNN003
Radiology and Nuclear Medicine (Medica Regional Service Area)

All Eligibles										
State Name	County	Eligible	Provider	Counts	With Access		Without Access		Average Distance	Average Time
		#	Standard	#	#	%	#	%	1	1
Minnesota	Aitkin	287	1 in 60 miles or 60 mins	90	287	100.0	0	0.0	15.7	17.1
	Anoka	1,740	1 in 60 miles or 60 mins	2,421	1,740	100.0	0	0.0	3.6	4.4
	Becker	364	1 in 60 miles or 60 mins	108	364	100.0	0	0.0	8.1	8.8
	Beltrami	450	1 in 60 miles or 60 mins	234	450	100.0	0	0.0	10.3	11.2
	Benton	243	1 in 60 miles or 60 mins	0	243	100.0	0	0.0	7.4	8.2
	Big Stone	101	1 in 60 miles or 60 mins	0	101	100.0	0	0.0	18.6	20.3
	Blue Earth	347	1 in 60 miles or 60 mins	1,741	347	100.0	0	0.0	6.4	7.0
	Brown	135	1 in 60 miles or 60 mins	6	135	100.0	0	0.0	10.2	11.1
	Carlton	180	1 in 60 miles or 60 mins	177	180	100.0	0	0.0	6.9	7.4
	Carver	795	1 in 60 miles or 60 mins	245	795	100.0	0	0.0	4.9	5.4
	Cass	144	1 in 60 miles or 60 mins	9	144	100.0	0	0.0	12.1	13.2
	Chippewa	266	1 in 60 miles or 60 mins	0	266	100.0	0	0.0	15.6	17.0
	Chisago	271	1 in 60 miles or 60 mins	1,035	271	100.0	0	0.0	7.7	8.4
	Clay	324	1 in 60 miles or 60 mins	24	324	100.0	0	0.0	5.0	5.6
	Clearwater	387	1 in 60 miles or 60 mins	0	387	100.0	0	0.0	23.8	26.0
	Cook	212	1 in 60 miles or 60 mins	0	0	0.0	212	100.0	103.9	113.3
	Cottonwood	255	1 in 60 miles or 60 mins	6	255	100.0	0	0.0	11.3	12.3
	Crow Wing	348	1 in 60 miles or 60 mins	369	348	100.0	0	0.0	5.5	6.0
	Dakota	1,818	1 in 60 miles or 60 mins	2,705	1,818	100.0	0	0.0	3.6	4.3
	Dodge	218	1 in 60 miles or 60 mins	687	218	100.0	0	0.0	7.0	7.6
	Douglas	191	1 in 60 miles or 60 mins	287	191	100.0	0	0.0	7.3	7.9
	Faribault	151	1 in 60 miles or 60 mins	138	151	100.0	0	0.0	13.0	14.2
	Fillmore	112	1 in 60 miles or 60 mins	120	112	100.0	0	0.0	9.2	10.0
	Freeborn	668	1 in 60 miles or 60 mins	879	668	100.0	0	0.0	7.5	8.2
	Goodhue	227	1 in 60 miles or 60 mins	1,923	227	100.0	0	0.0	5.1	5.6
	Grant	127	1 in 60 miles or 60 mins	36	127	100.0	0	0.0	11.2	12.2
	Hennepin	5,098	1 in 60 miles or 60 mins	12,839	5,098	100.0	0	0.0	2.2	3.2
	Houston	192	1 in 60 miles or 60 mins	0	192	100.0	0	0.0	17.0	18.5
	Hubbard	110	1 in 60 miles or 60 mins	24	110	100.0	0	0.0	11.3	12.2
	Isanti	226	1 in 60 miles or 60 mins	3	226	100.0	0	0.0	7.4	8.0
	Itasca	216	1 in 60 miles or 60 mins	30	216	100.0	0	0.0	12.0	13.0
	Jackson	107	1 in 60 miles or 60 mins	0	107	100.0	0	0.0	16.1	17.5
	Kanabec	347	1 in 60 miles or 60 mins	9	347	100.0	0	0.0	6.1	6.7
	Kandiyohi	231	1 in 60 miles or 60 mins	0	231	100.0	0	0.0	26.5	28.8
	Kittson	356	1 in 60 miles or 60 mins	0	356	100.0	0	0.0	33.2	36.3
	Koochiching	219	1 in 60 miles or 60 mins	6	219	100.0	0	0.0	13.8	15.0
	Lac qui Parle	265	1 in 60 miles or 60 mins	542	265	100.0	0	0.0	6.3	6.8
	Lake	213	1 in 60 miles or 60 mins	0	164	77.0	49	23.0	44.5	54.8
	Lake of the Woods	339	1 in 60 miles or 60 mins	12	339	100.0	0	0.0	13.6	14.8
	Le Sueur	145	1 in 60 miles or 60 mins	24	145	100.0	0	0.0	7.2	7.8

Access Detail By County

July 1, 2024

Created by...
Medica

Access Analysis
Radiology and Nuclear Medicine

Eligible / Provider Groups
National Proxy Census (Medica Choice Passport MNN003)
Medica Choice Passport MNN003
Radiology and Nuclear Medicine (Medica Regional Service Area)

All Eligibles										
State Name	County	Eligible	Provider	Counts	With Access		Without Access		Average Distance	Average Time
		#	Standard	#	#	%	#	%	1	1
Minnesota	Lincoln	118	1 in 60 miles or 60 mins	150	118	100.0	0	0.0	13.9	15.1
	Lyon	136	1 in 60 miles or 60 mins	201	136	100.0	0	0.0	8.6	9.4
	Mahnomen	220	1 in 60 miles or 60 mins	33	220	100.0	0	0.0	6.3	6.8
	Marshall	388	1 in 60 miles or 60 mins	204	388	100.0	0	0.0	17.4	18.9
	Martin	200	1 in 60 miles or 60 mins	850	200	100.0	0	0.0	7.9	8.5
	McLeod	199	1 in 60 miles or 60 mins	15	199	100.0	0	0.0	6.1	6.6
	Meeker	512	1 in 60 miles or 60 mins	0	512	100.0	0	0.0	19.6	21.3
	Mille Lacs	305	1 in 60 miles or 60 mins	399	305	100.0	0	0.0	6.1	6.7
	Morrison	187	1 in 60 miles or 60 mins	381	187	100.0	0	0.0	7.2	7.8
	Mower	458	1 in 60 miles or 60 mins	933	458	100.0	0	0.0	6.6	7.1
	Murray	321	1 in 60 miles or 60 mins	171	321	100.0	0	0.0	9.9	10.8
	Nicollet	161	1 in 60 miles or 60 mins	0	161	100.0	0	0.0	8.4	9.1
	Nobles	268	1 in 60 miles or 60 mins	60	268	100.0	0	0.0	8.1	8.8
	Norman	286	1 in 60 miles or 60 mins	9	286	100.0	0	0.0	9.8	10.6
	Olmsted	706	1 in 60 miles or 60 mins	4,246	706	100.0	0	0.0	2.4	2.7
	Otter Tail	302	1 in 60 miles or 60 mins	414	302	100.0	0	0.0	7.2	7.8
	Pennington	145	1 in 60 miles or 60 mins	111	145	100.0	0	0.0	5.2	5.6
	Pine	298	1 in 60 miles or 60 mins	16	298	100.0	0	0.0	7.5	8.1
	Pipestone	106	1 in 60 miles or 60 mins	0	106	100.0	0	0.0	20.8	22.7
	Polk	156	1 in 60 miles or 60 mins	666	156	100.0	0	0.0	12.8	13.9
	Pope	232	1 in 60 miles or 60 mins	42	232	100.0	0	0.0	5.9	6.4
	Ramsey	2,586	1 in 60 miles or 60 mins	4,112	2,586	100.0	0	0.0	2.1	3.3
	Red Lake	346	1 in 60 miles or 60 mins	0	346	100.0	0	0.0	20.2	22.0
	Redwood	335	1 in 60 miles or 60 mins	60	335	100.0	0	0.0	13.4	14.6
	Renville	157	1 in 60 miles or 60 mins	0	157	100.0	0	0.0	18.0	19.6
	Rice	308	1 in 60 miles or 60 mins	825	308	100.0	0	0.0	5.2	5.6
	Rock	440	1 in 60 miles or 60 mins	3	440	100.0	0	0.0	7.0	7.7
	Roseau	347	1 in 60 miles or 60 mins	312	347	100.0	0	0.0	10.4	11.3
	Scott	601	1 in 60 miles or 60 mins	1,597	601	100.0	0	0.0	2.9	3.3
	Sherburne	498	1 in 60 miles or 60 mins	251	498	100.0	0	0.0	6.6	7.2
	Sibley	167	1 in 60 miles or 60 mins	24	167	100.0	0	0.0	9.8	10.6
	St. Louis	919	1 in 60 miles or 60 mins	1,276	919	100.0	0	0.0	10.2	12.0
	Stearns	798	1 in 60 miles or 60 mins	1,104	798	100.0	0	0.0	11.0	12.0
	Steele	191	1 in 60 miles or 60 mins	825	191	100.0	0	0.0	6.5	7.1
	Stevens	199	1 in 60 miles or 60 mins	261	199	100.0	0	0.0	6.7	7.3
	Swift	102	1 in 60 miles or 60 mins	3	102	100.0	0	0.0	16.1	17.5
	Todd	286	1 in 60 miles or 60 mins	3	286	100.0	0	0.0	16.8	18.2
	Traverse	259	1 in 60 miles or 60 mins	0	259	100.0	0	0.0	30.4	33.1
	Wabasha	104	1 in 60 miles or 60 mins	1,032	104	100.0	0	0.0	4.8	5.2
	Wadena	167	1 in 60 miles or 60 mins	135	167	100.0	0	0.0	6.5	7.1

Reconstructive Surgery/Medica Choice Passport/MNN003

July 1, 2024

Created by...
Medica

Medica Choice Passport MNN003
Reconstructive Surgery

129 providers at 130 locations

■ All providers

Reconstructive Surgery

Employee Group

National Proxy Census (Medica Choice
Passport MNN003)

Provider Group

Medica Choice Passport MNN003
Reconstructive Surgery (Medica
Regional Service Area)

35,677 eligible locations

◆ With access (31,927)

● Without access (3,750)

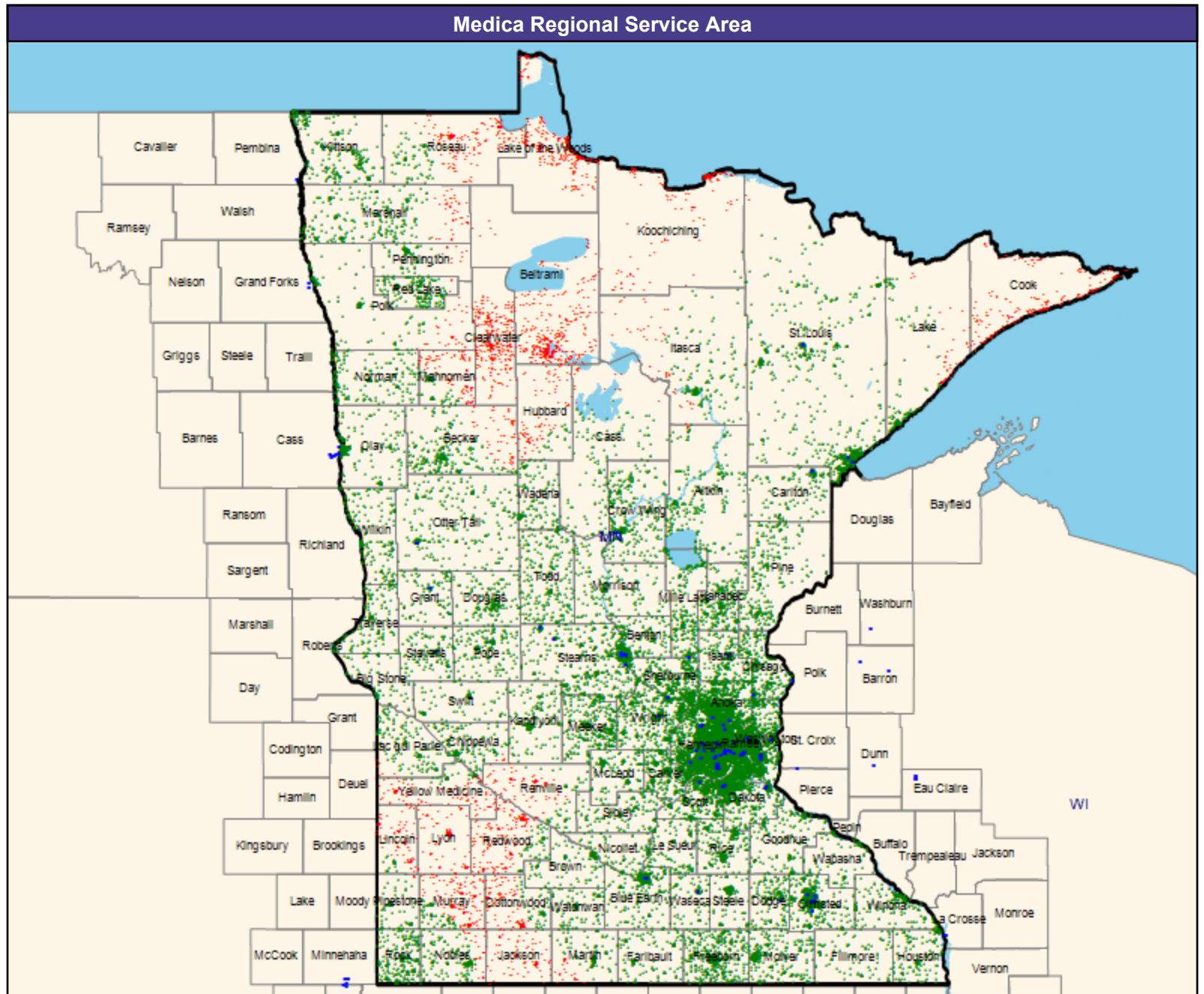
The Access Standard is defined as
(National Proxy Census (Medica Choice
Passport MNN003)) eligibles accessing:

1 (Medica Choice Passport MNN003
Reconstructive Surgery (Medica
Regional Service Area)) provider in 60
miles or 60 minutes

Service Areas

□ Medica Choice Passport MNN003

63.02 miles



Access Detail By County

July 1, 2024

Created by...
Medica

Access Analysis
Reconstructive Surgery

Eligible / Provider Groups
National Proxy Census (Medica Choice Passport MNN003)
Medica Choice Passport MNN003 Reconstructive Surgery (Medica Regional Service Area)

All Eligibles										
State Name	County	Eligible	Provider	Counts	With Access		Without Access		Average Distance	Average Time
		#	Standard	#	#	%	#	%	1	1
Minnesota	Aitkin	287	1 in 60 miles or 60 mins	0	284	99.0	3	1.0	39.2	42.7
	Anoka	1,740	1 in 60 miles or 60 mins	17	1,740	100.0	0	0.0	5.4	6.9
	Becker	364	1 in 60 miles or 60 mins	0	300	82.4	64	17.6	47.3	51.6
	Beltrami	450	1 in 60 miles or 60 mins	0	0	0.0	450	100.0	90.4	98.6
	Benton	243	1 in 60 miles or 60 mins	0	243	100.0	0	0.0	8.8	10.3
	Big Stone	101	1 in 60 miles or 60 mins	0	101	100.0	0	0.0	35.4	38.6
	Blue Earth	347	1 in 60 miles or 60 mins	6	347	100.0	0	0.0	7.8	8.5
	Brown	135	1 in 60 miles or 60 mins	0	135	100.0	0	0.0	36.5	39.7
	Carlton	180	1 in 60 miles or 60 mins	2	180	100.0	0	0.0	12.2	13.3
	Carver	795	1 in 60 miles or 60 mins	0	795	100.0	0	0.0	10.5	11.6
	Cass	144	1 in 60 miles or 60 mins	0	125	86.8	19	13.2	40.1	43.7
	Chippewa	266	1 in 60 miles or 60 mins	0	246	92.5	20	7.5	48.8	53.1
	Chisago	271	1 in 60 miles or 60 mins	10	271	100.0	0	0.0	10.6	11.6
	Clay	324	1 in 60 miles or 60 mins	0	324	100.0	0	0.0	9.8	11.3
	Clearwater	387	1 in 60 miles or 60 mins	0	0	0.0	387	100.0	82.4	89.9
	Cook	212	1 in 60 miles or 60 mins	0	0	0.0	212	100.0	104.0	113.4
	Cottonwood	255	1 in 60 miles or 60 mins	0	78	30.6	177	69.4	62.8	68.5
	Crow Wing	348	1 in 60 miles or 60 mins	8	348	100.0	0	0.0	15.3	16.7
	Dakota	1,818	1 in 60 miles or 60 mins	15	1,818	100.0	0	0.0	6.6	8.6
	Dodge	218	1 in 60 miles or 60 mins	29	218	100.0	0	0.0	7.5	8.2
	Douglas	191	1 in 60 miles or 60 mins	0	191	100.0	0	0.0	25.2	27.4
	Faribault	151	1 in 60 miles or 60 mins	0	151	100.0	0	0.0	35.8	39.0
	Fillmore	112	1 in 60 miles or 60 mins	0	112	100.0	0	0.0	30.4	33.1
	Freeborn	668	1 in 60 miles or 60 mins	0	668	100.0	0	0.0	32.9	35.9
	Goodhue	227	1 in 60 miles or 60 mins	0	227	100.0	0	0.0	21.7	23.8
	Grant	127	1 in 60 miles or 60 mins	2	127	100.0	0	0.0	11.2	12.2
	Hennepin	5,098	1 in 60 miles or 60 mins	228	5,098	100.0	0	0.0	2.9	4.5
	Houston	192	1 in 60 miles or 60 mins	0	192	100.0	0	0.0	18.2	19.8
	Hubbard	110	1 in 60 miles or 60 mins	0	21	19.1	89	80.9	67.1	73.2
	Isanti	226	1 in 60 miles or 60 mins	2	226	100.0	0	0.0	7.5	8.1
	Itasca	216	1 in 60 miles or 60 mins	0	168	77.8	48	22.2	54.2	59.1
	Jackson	107	1 in 60 miles or 60 mins	0	2	1.9	105	98.1	71.2	78.8
	Kanabec	347	1 in 60 miles or 60 mins	0	347	100.0	0	0.0	24.5	26.7
	Kandiyohi	231	1 in 60 miles or 60 mins	0	231	100.0	0	0.0	40.0	43.6
	Kittson	356	1 in 60 miles or 60 mins	0	356	100.0	0	0.0	26.6	29.1
	Koochiching	219	1 in 60 miles or 60 mins	0	3	1.4	216	98.6	88.2	96.2
	Lac qui Parle	265	1 in 60 miles or 60 mins	0	259	97.7	6	2.3	47.9	52.2
	Lake	213	1 in 60 miles or 60 mins	0	161	75.6	52	24.4	45.5	49.6
	Lake of the Woods	339	1 in 60 miles or 60 mins	0	0	0.0	339	100.0	112.9	123.2
	Le Sueur	145	1 in 60 miles or 60 mins	0	145	100.0	0	0.0	19.6	21.3

Access Detail By County

July 1, 2024

Created by...
Medica

Access Analysis
Reconstructive Surgery

Eligible / Provider Groups
National Proxy Census (Medica Choice Passport MNN003)
Medica Choice Passport MNN003 Reconstructive Surgery (Medica Regional Service Area)

All Eligibles										
State Name	County	Eligible	Provider	Counts	With Access		Without Access		Average Distance	Average Time
		#	Standard	#	#	%	#	%	1	1
Minnesota	Lincoln	118	1 in 60 miles or 60 mins	0	19	16.1	99	83.9	67.1	79.7
	Lyon	136	1 in 60 miles or 60 mins	0	0	0.0	136	100.0	78.7	87.3
	Mahnomen	220	1 in 60 miles or 60 mins	0	110	50.0	110	50.0	61.4	66.9
	Marshall	388	1 in 60 miles or 60 mins	0	335	86.3	53	13.7	40.6	44.3
	Martin	200	1 in 60 miles or 60 mins	0	167	83.5	33	16.5	52.5	57.2
	McLeod	199	1 in 60 miles or 60 mins	0	199	100.0	0	0.0	35.1	38.3
	Meeker	512	1 in 60 miles or 60 mins	0	512	100.0	0	0.0	32.0	34.9
	Mille Lacs	305	1 in 60 miles or 60 mins	2	305	100.0	0	0.0	19.5	21.3
	Morrison	187	1 in 60 miles or 60 mins	0	187	100.0	0	0.0	26.2	29.1
	Mower	458	1 in 60 miles or 60 mins	0	458	100.0	0	0.0	29.5	32.2
	Murray	321	1 in 60 miles or 60 mins	0	69	21.5	252	78.5	65.5	78.1
	Nicollet	161	1 in 60 miles or 60 mins	0	161	100.0	0	0.0	14.0	15.2
	Nobles	268	1 in 60 miles or 60 mins	0	236	88.1	32	11.9	53.4	64.0
	Norman	286	1 in 60 miles or 60 mins	0	285	99.7	1	0.3	38.0	41.4
	Olmsted	706	1 in 60 miles or 60 mins	128	706	100.0	0	0.0	4.0	4.5
	Otter Tail	302	1 in 60 miles or 60 mins	4	302	100.0	0	0.0	24.2	26.4
	Pennington	145	1 in 60 miles or 60 mins	0	133	91.7	12	8.3	48.6	53.0
	Pine	298	1 in 60 miles or 60 mins	0	298	100.0	0	0.0	36.2	39.5
	Pipestone	106	1 in 60 miles or 60 mins	0	102	96.2	4	3.8	46.2	55.4
	Polk	156	1 in 60 miles or 60 mins	0	120	76.9	36	23.1	35.8	39.0
	Pope	232	1 in 60 miles or 60 mins	0	232	100.0	0	0.0	21.9	23.9
	Ramsey	2,586	1 in 60 miles or 60 mins	78	2,586	100.0	0	0.0	2.6	4.1
	Red Lake	346	1 in 60 miles or 60 mins	0	343	99.1	3	0.9	45.1	49.2
	Redwood	335	1 in 60 miles or 60 mins	0	58	17.3	277	82.7	67.2	73.3
	Renville	157	1 in 60 miles or 60 mins	0	52	33.1	105	66.9	61.8	67.4
	Rice	308	1 in 60 miles or 60 mins	0	308	100.0	0	0.0	23.4	26.4
	Rock	440	1 in 60 miles or 60 mins	0	440	100.0	0	0.0	29.8	35.7
	Roseau	347	1 in 60 miles or 60 mins	0	84	24.2	263	75.8	71.8	78.3
	Scott	601	1 in 60 miles or 60 mins	4	601	100.0	0	0.0	8.3	9.4
	Sherburne	498	1 in 60 miles or 60 mins	0	498	100.0	0	0.0	8.7	9.4
	Sibley	167	1 in 60 miles or 60 mins	0	167	100.0	0	0.0	34.1	37.2
	St. Louis	919	1 in 60 miles or 60 mins	18	917	99.8	2	0.2	14.1	15.5
	Stearns	798	1 in 60 miles or 60 mins	47	798	100.0	0	0.0	8.7	9.7
	Steele	191	1 in 60 miles or 60 mins	0	191	100.0	0	0.0	16.6	18.1
	Stevens	199	1 in 60 miles or 60 mins	2	199	100.0	0	0.0	7.1	7.7
	Swift	102	1 in 60 miles or 60 mins	0	102	100.0	0	0.0	31.3	34.1
	Todd	286	1 in 60 miles or 60 mins	0	286	100.0	0	0.0	22.7	24.8
	Traverse	259	1 in 60 miles or 60 mins	0	259	100.0	0	0.0	33.2	36.2
	Wabasha	104	1 in 60 miles or 60 mins	0	104	100.0	0	0.0	26.1	28.5
	Wadena	167	1 in 60 miles or 60 mins	0	166	99.4	1	0.6	44.5	48.5

Rheumatology/Medica Choice Passport/MNN003

July 1, 2024

Created by...
Medica

Medica Choice Passport MNN003
Rheumatology

152 providers at 130 locations

- All providers

Rheumatology

Employee Group

National Proxy Census (Medica Choice
Passport MNN003)

Provider Group

Medica Choice Passport MNN003
Rheumatology (Medica Regional
Service Area)

35,677 eligible locations

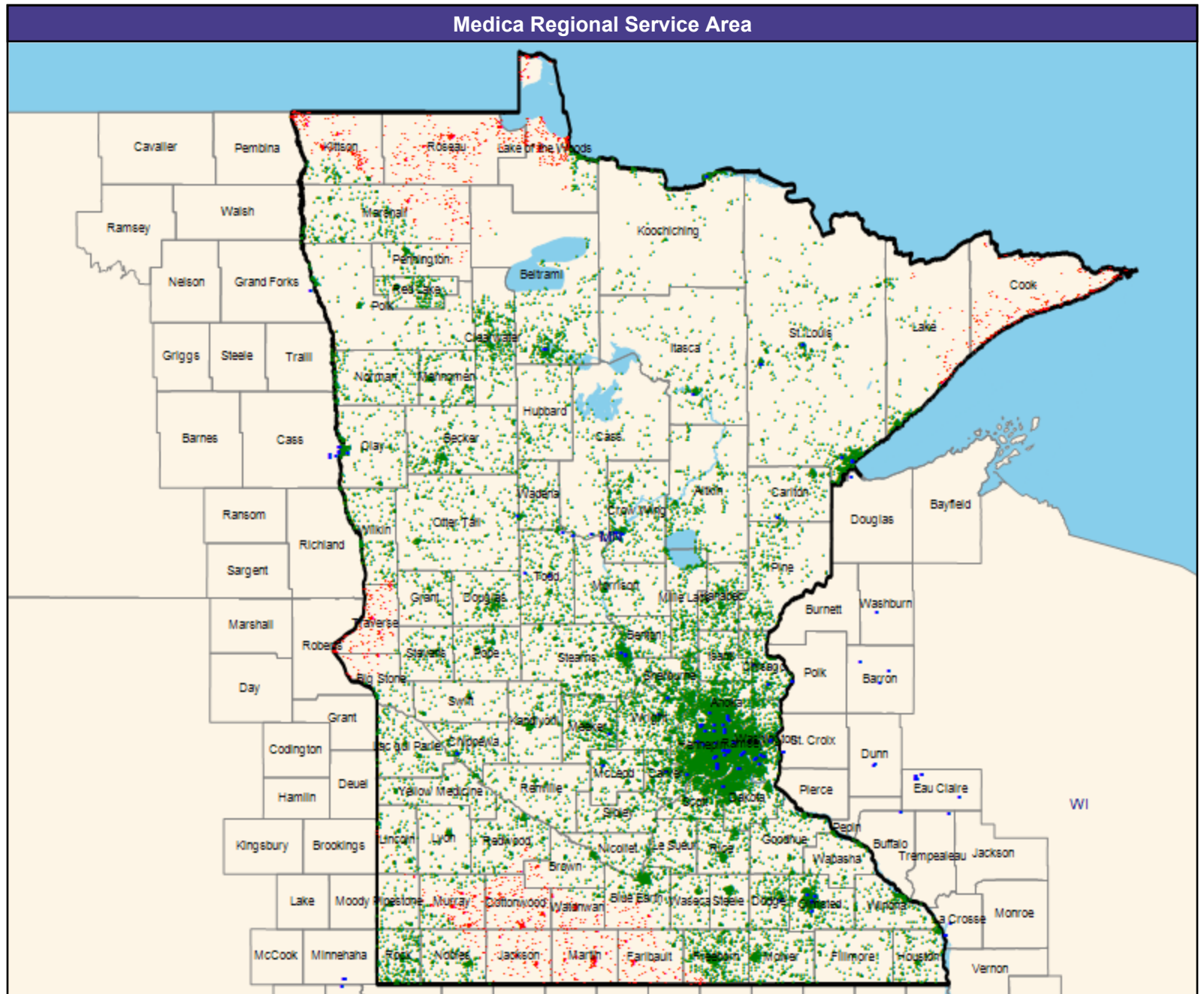
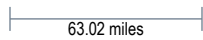
- ◆ With access (33,014)
- Without access (2,663)

The Access Standard is defined as
(National Proxy Census (Medica Choice
Passport MNN003)) eligibles accessing:

1 (Medica Choice Passport MNN003
Rheumatology (Medica Regional
Service Area)) provider in 60 miles or
60 minutes

Service Areas

- Medica Choice Passport MNN003



Access Detail By County

July 1, 2024

Created by...
Medica

Access Analysis
Rheumatology
Eligible / Provider Groups
National Proxy Census (Medica Choice
Passport MNN003)
Medica Choice Passport MNN003
Rheumatology (Medica Regional
Service Area)

All Eligibles										
State Name	County	Eligible	Provider	Counts	With Access		Without Access		Average Distance	Average Time
		#	Standard	#	#	%	#	%	1	1
Minnesota	Aitkin	287	1 in 60 miles or 60 mins	0	287	100.0	0	0.0	31.4	34.2
	Anoka	1,740	1 in 60 miles or 60 mins	13	1,740	100.0	0	0.0	4.9	6.2
	Becker	364	1 in 60 miles or 60 mins	0	364	100.0	0	0.0	39.4	42.9
	Beltrami	450	1 in 60 miles or 60 mins	6	446	99.1	4	0.9	13.4	14.6
	Benton	243	1 in 60 miles or 60 mins	0	243	100.0	0	0.0	9.3	11.1
	Big Stone	101	1 in 60 miles or 60 mins	0	65	64.4	36	35.6	55.9	60.9
	Blue Earth	347	1 in 60 miles or 60 mins	0	298	85.9	49	14.1	53.0	57.9
	Brown	135	1 in 60 miles or 60 mins	0	112	83.0	23	17.0	48.3	52.7
	Carlton	180	1 in 60 miles or 60 mins	1	180	100.0	0	0.0	15.5	16.9
	Carver	795	1 in 60 miles or 60 mins	3	795	100.0	0	0.0	5.6	6.2
	Cass	144	1 in 60 miles or 60 mins	1	144	100.0	0	0.0	27.6	30.1
	Chippewa	266	1 in 60 miles or 60 mins	1	266	100.0	0	0.0	8.8	9.6
	Chisago	271	1 in 60 miles or 60 mins	3	271	100.0	0	0.0	6.8	7.4
	Clay	324	1 in 60 miles or 60 mins	2	324	100.0	0	0.0	8.8	9.6
	Clearwater	387	1 in 60 miles or 60 mins	0	387	100.0	0	0.0	27.8	30.2
	Cook	212	1 in 60 miles or 60 mins	0	0	0.0	212	100.0	104.0	113.4
	Cottonwood	255	1 in 60 miles or 60 mins	0	3	1.2	252	98.8	75.2	82.0
	Crow Wing	348	1 in 60 miles or 60 mins	4	348	100.0	0	0.0	14.5	15.8
	Dakota	1,818	1 in 60 miles or 60 mins	13	1,818	100.0	0	0.0	6.7	8.2
	Dodge	218	1 in 60 miles or 60 mins	18	218	100.0	0	0.0	7.5	8.2
	Douglas	191	1 in 60 miles or 60 mins	0	191	100.0	0	0.0	26.0	28.3
	Faribault	151	1 in 60 miles or 60 mins	0	36	23.8	115	76.2	69.6	75.9
	Fillmore	112	1 in 60 miles or 60 mins	0	112	100.0	0	0.0	30.4	33.1
	Freeborn	668	1 in 60 miles or 60 mins	0	648	97.0	20	3.0	48.5	53.0
	Goodhue	227	1 in 60 miles or 60 mins	0	227	100.0	0	0.0	27.1	30.2
	Grant	127	1 in 60 miles or 60 mins	0	125	98.4	2	1.6	46.9	51.1
	Hennepin	5,098	1 in 60 miles or 60 mins	173	5,098	100.0	0	0.0	3.4	5.0
	Houston	192	1 in 60 miles or 60 mins	0	192	100.0	0	0.0	18.2	19.8
	Hubbard	110	1 in 60 miles or 60 mins	0	110	100.0	0	0.0	30.0	32.7
	Isanti	226	1 in 60 miles or 60 mins	0	226	100.0	0	0.0	16.4	17.8
	Itasca	216	1 in 60 miles or 60 mins	1	216	100.0	0	0.0	16.6	18.1
	Jackson	107	1 in 60 miles or 60 mins	0	1	0.9	106	99.1	75.9	82.8
	Kanabec	347	1 in 60 miles or 60 mins	0	347	100.0	0	0.0	35.7	39.0
	Kandiyohi	231	1 in 60 miles or 60 mins	0	231	100.0	0	0.0	35.8	39.0
	Kittson	356	1 in 60 miles or 60 mins	0	97	27.2	259	72.8	65.2	71.4
	Koochiching	219	1 in 60 miles or 60 mins	2	219	100.0	0	0.0	18.0	19.6
	Lac qui Parle	265	1 in 60 miles or 60 mins	0	265	100.0	0	0.0	25.2	27.4
	Lake	213	1 in 60 miles or 60 mins	0	161	75.6	52	24.4	45.6	51.1
	Lake of the Woods	339	1 in 60 miles or 60 mins	0	120	35.4	219	64.6	67.5	73.5
	Le Sueur	145	1 in 60 miles or 60 mins	0	145	100.0	0	0.0	32.1	35.0

Access Detail By County

July 1, 2024

Created by...
Medica

Access Analysis
Rheumatology
Eligible / Provider Groups
National Proxy Census (Medica Choice
Passport MNN003)
Medica Choice Passport MNN003
Rheumatology (Medica Regional
Service Area)

All Eligibles										
State Name	County	Eligible	Provider	Counts	With Access		Without Access		Average Distance	Average Time
		#	Standard	#	#	%	#	%	1	1
Minnesota	Lincoln	118	1 in 60 miles or 60 mins	0	110	93.2	8	6.8	54.8	60.4
	Lyon	136	1 in 60 miles or 60 mins	0	136	100.0	0	0.0	39.8	43.4
	Mahnomen	220	1 in 60 miles or 60 mins	0	220	100.0	0	0.0	49.2	53.6
	Marshall	388	1 in 60 miles or 60 mins	0	291	75.0	97	25.0	48.7	53.1
	Martin	200	1 in 60 miles or 60 mins	0	0	0.0	200	100.0	84.1	91.7
	McLeod	199	1 in 60 miles or 60 mins	3	199	100.0	0	0.0	10.2	11.1
	Meecker	512	1 in 60 miles or 60 mins	2	512	100.0	0	0.0	13.3	14.4
	Mille Lacs	305	1 in 60 miles or 60 mins	0	305	100.0	0	0.0	33.4	36.7
	Morrison	187	1 in 60 miles or 60 mins	1	187	100.0	0	0.0	23.1	25.7
	Mower	458	1 in 60 miles or 60 mins	0	458	100.0	0	0.0	29.5	32.2
	Murray	321	1 in 60 miles or 60 mins	0	84	26.2	237	73.8	62.8	71.2
	Nicollet	161	1 in 60 miles or 60 mins	0	161	100.0	0	0.0	42.7	46.5
	Nobles	268	1 in 60 miles or 60 mins	0	245	91.4	23	8.6	52.0	57.7
	Norman	286	1 in 60 miles or 60 mins	0	286	100.0	0	0.0	37.1	40.4
	Olmsted	706	1 in 60 miles or 60 mins	75	706	100.0	0	0.0	4.1	4.6
	Otter Tail	302	1 in 60 miles or 60 mins	0	302	100.0	0	0.0	32.7	35.6
	Pennington	145	1 in 60 miles or 60 mins	0	133	91.7	12	8.3	49.4	53.9
	Pine	298	1 in 60 miles or 60 mins	0	298	100.0	0	0.0	22.2	24.2
	Pipestone	106	1 in 60 miles or 60 mins	0	101	95.3	5	4.7	47.4	56.6
	Polk	156	1 in 60 miles or 60 mins	0	156	100.0	0	0.0	30.1	32.7
	Pope	232	1 in 60 miles or 60 mins	0	232	100.0	0	0.0	41.0	44.7
	Ramsey	2,586	1 in 60 miles or 60 mins	26	2,586	100.0	0	0.0	2.9	4.7
	Red Lake	346	1 in 60 miles or 60 mins	0	346	100.0	0	0.0	44.1	48.1
	Redwood	335	1 in 60 miles or 60 mins	0	314	93.7	21	6.3	51.1	55.7
	Renville	157	1 in 60 miles or 60 mins	0	157	100.0	0	0.0	31.9	34.8
	Rice	308	1 in 60 miles or 60 mins	0	308	100.0	0	0.0	28.5	33.8
	Rock	440	1 in 60 miles or 60 mins	0	440	100.0	0	0.0	31.1	37.3
	Roseau	347	1 in 60 miles or 60 mins	0	0	0.0	347	100.0	90.2	98.3
	Scott	601	1 in 60 miles or 60 mins	0	601	100.0	0	0.0	9.9	11.5
	Sherburne	498	1 in 60 miles or 60 mins	0	498	100.0	0	0.0	12.0	13.2
	Sibley	167	1 in 60 miles or 60 mins	0	167	100.0	0	0.0	25.1	27.4
	St. Louis	919	1 in 60 miles or 60 mins	12	919	100.0	0	0.0	11.5	13.0
	Stearns	798	1 in 60 miles or 60 mins	9	798	100.0	0	0.0	14.5	16.8
	Steele	191	1 in 60 miles or 60 mins	0	191	100.0	0	0.0	26.1	28.4
	Stevens	199	1 in 60 miles or 60 mins	0	199	100.0	0	0.0	47.4	51.6
	Swift	102	1 in 60 miles or 60 mins	0	102	100.0	0	0.0	29.6	32.2
	Todd	286	1 in 60 miles or 60 mins	2	286	100.0	0	0.0	10.5	11.4
	Traverse	259	1 in 60 miles or 60 mins	0	5	1.9	254	98.1	72.0	78.5
	Wabasha	104	1 in 60 miles or 60 mins	0	104	100.0	0	0.0	24.5	26.8
	Wadena	167	1 in 60 miles or 60 mins	3	167	100.0	0	0.0	11.5	12.5

Substance Use Disorder (SUD) Outpatient/Medica Choice Passport/MNN003

July 1, 2024

Created by...
Medica

Medica Choice Passport MNN003
Substance Abuse Disorder (SUD)
Outpatient

277 providers at 697 locations

- All providers

Substance Use Disorder (SUD)
Outpatient

Employee Group

National Proxy Census (Medica Choice
Passport MNN003)

Provider Group

Medica Choice Passport MNN003
Substance Abuse Disorder (SUD)
Outpatient (Medica Regional Service
Area)

35,677 eligible locations

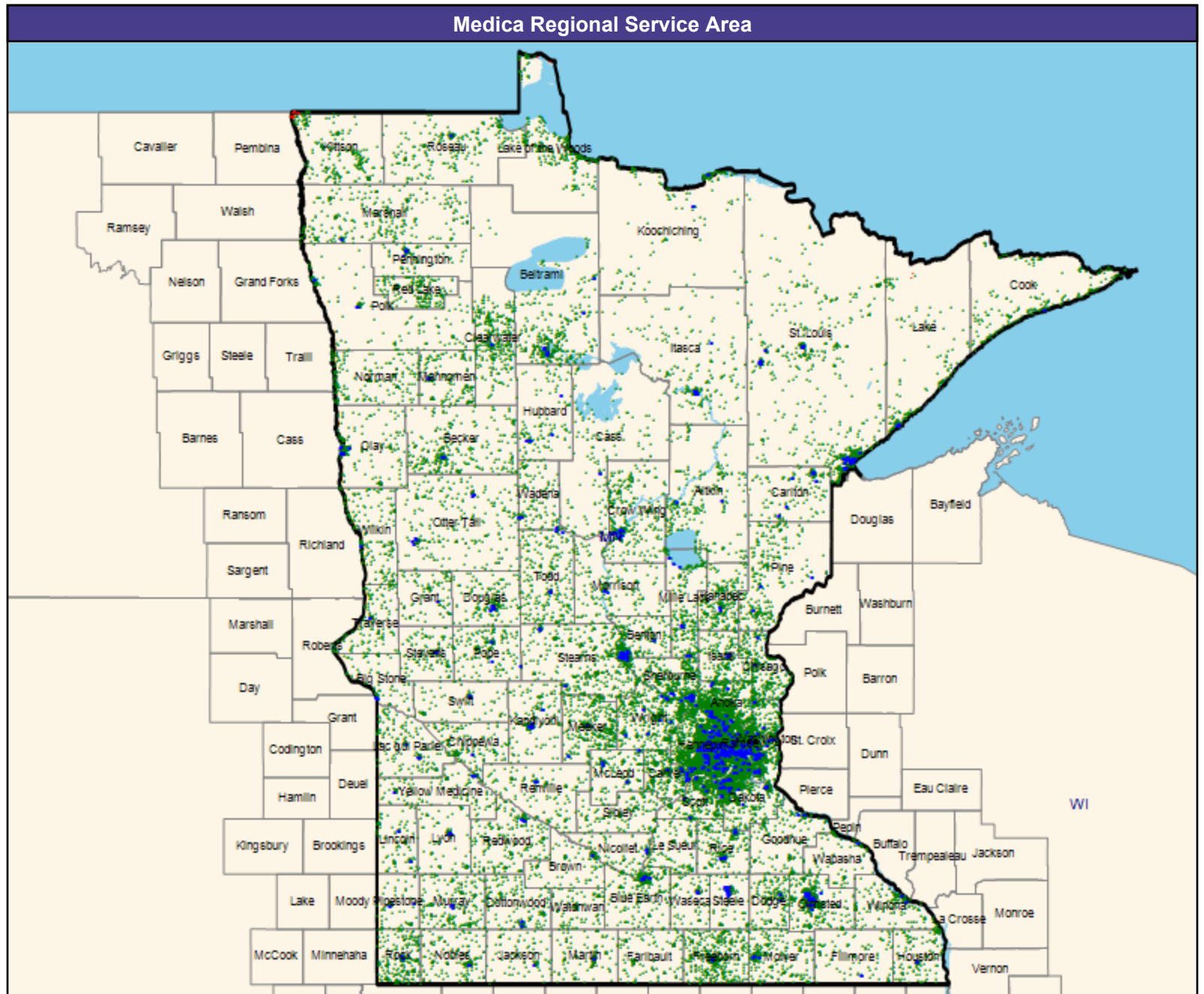
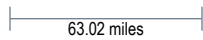
- ◆ With access (35,642)
- Without access (35)

The Access Standard is defined as
(National Proxy Census (Medica Choice
Passport MNN003)) eligibles accessing:

1 (Medica Choice Passport MNN003
Substance Abuse Disorder (SUD)
Outpatient (Medica Regional Service
Area)) provider in 60 miles or 60
minutes

Service Areas

- Medica Choice Passport MNN003



Access Detail By County

July 1, 2024

Created by...
Medica

Access Analysis
Substance Use Disorder (SUD)
Outpatient

Eligible / Provider Groups
National Proxy Census (Medica Choice
Passport MNN003)
Medica Choice Passport MNN003
Substance Abuse Disorder (SUD)
Outpatient (Medica Regional
Service Area)

All Eligibles										
State Name	County	Eligible	Provider	Counts	With Access		Without Access		Average Distance	Average Time
		#	Standard	#	#	%	#	%	1	1
Minnesota	Aitkin	287	1 in 60 miles or 60 mins	2	287	100.0	0	0.0	12.1	13.2
	Anoka	1,740	1 in 60 miles or 60 mins	34	1,740	100.0	0	0.0	2.8	3.6
	Becker	364	1 in 60 miles or 60 mins	4	364	100.0	0	0.0	10.4	11.3
	Beltrami	450	1 in 60 miles or 60 mins	11	450	100.0	0	0.0	8.1	8.8
	Benton	243	1 in 60 miles or 60 mins	6	243	100.0	0	0.0	4.5	4.9
	Big Stone	101	1 in 60 miles or 60 mins	3	101	100.0	0	0.0	10.6	11.6
	Blue Earth	347	1 in 60 miles or 60 mins	11	347	100.0	0	0.0	6.9	7.4
	Brown	135	1 in 60 miles or 60 mins	1	135	100.0	0	0.0	10.7	11.7
	Carlton	180	1 in 60 miles or 60 mins	8	180	100.0	0	0.0	4.2	4.6
	Carver	795	1 in 60 miles or 60 mins	18	795	100.0	0	0.0	3.8	4.2
	Cass	144	1 in 60 miles or 60 mins	1	144	100.0	0	0.0	15.4	16.7
	Chippewa	266	1 in 60 miles or 60 mins	1	266	100.0	0	0.0	9.2	10.0
	Chisago	271	1 in 60 miles or 60 mins	2	271	100.0	0	0.0	7.7	8.4
	Clay	324	1 in 60 miles or 60 mins	12	324	100.0	0	0.0	7.5	8.5
	Clearwater	387	1 in 60 miles or 60 mins	1	387	100.0	0	0.0	10.6	11.5
	Cook	212	1 in 60 miles or 60 mins	2	212	100.0	0	0.0	20.4	22.2
	Cottonwood	255	1 in 60 miles or 60 mins	2	255	100.0	0	0.0	10.6	11.5
	Crow Wing	348	1 in 60 miles or 60 mins	15	348	100.0	0	0.0	9.7	10.5
	Dakota	1,818	1 in 60 miles or 60 mins	41	1,818	100.0	0	0.0	2.1	2.6
	Dodge	218	1 in 60 miles or 60 mins	2	218	100.0	0	0.0	6.4	7.0
	Douglas	191	1 in 60 miles or 60 mins	8	191	100.0	0	0.0	6.8	7.4
	Faribault	151	1 in 60 miles or 60 mins	0	151	100.0	0	0.0	22.4	24.4
	Fillmore	112	1 in 60 miles or 60 mins	1	112	100.0	0	0.0	15.7	17.1
	Freeborn	668	1 in 60 miles or 60 mins	3	668	100.0	0	0.0	7.3	7.9
	Goodhue	227	1 in 60 miles or 60 mins	3	227	100.0	0	0.0	10.7	11.6
	Grant	127	1 in 60 miles or 60 mins	1	127	100.0	0	0.0	11.8	12.8
	Hennepin	5,098	1 in 60 miles or 60 mins	157	5,098	100.0	0	0.0	1.7	2.4
	Houston	192	1 in 60 miles or 60 mins	2	192	100.0	0	0.0	11.5	12.5
	Hubbard	110	1 in 60 miles or 60 mins	5	110	100.0	0	0.0	6.7	7.2
	Isanti	226	1 in 60 miles or 60 mins	6	226	100.0	0	0.0	5.5	5.9
	Itasca	216	1 in 60 miles or 60 mins	11	216	100.0	0	0.0	11.7	12.7
	Jackson	107	1 in 60 miles or 60 mins	1	107	100.0	0	0.0	8.5	9.3
	Kanabec	347	1 in 60 miles or 60 mins	2	347	100.0	0	0.0	5.9	6.3
	Kandiyohi	231	1 in 60 miles or 60 mins	7	231	100.0	0	0.0	5.1	5.5
	Kittson	356	1 in 60 miles or 60 mins	0	328	92.1	28	7.9	42.5	46.5
	Koochiching	219	1 in 60 miles or 60 mins	4	219	100.0	0	0.0	10.4	11.3
	Lac qui Parle	265	1 in 60 miles or 60 mins	3	265	100.0	0	0.0	5.9	6.4
	Lake	213	1 in 60 miles or 60 mins	4	211	99.1	2	0.9	21.4	23.3
	Lake of the Woods	339	1 in 60 miles or 60 mins	0	334	98.5	5	1.5	47.2	51.5
	Le Sueur	145	1 in 60 miles or 60 mins	1	145	100.0	0	0.0	9.7	10.5

Access Detail By County

July 1, 2024

Created by...
Medica

Access Analysis
 Substance Use Disorder (SUD)
 Outpatient
 Eligible / Provider Groups
 National Proxy Census (Medica Choice
 Passport MNN003)
 Medica Choice Passport MNN003
 Substance Abuse Disorder (SUD)
 Outpatient (Medica Regional
 Service Area)

All Eligibles										
State Name	County	Eligible	Provider	Counts	With Access		Without Access		Average Distance	Average Time
		#	Standard	#	#	%	#	%	1	1
Minnesota	Lincoln	118	1 in 60 miles or 60 mins	2	118	100.0	0	0.0	6.9	7.5
	Lyon	136	1 in 60 miles or 60 mins	5	136	100.0	0	0.0	8.2	8.9
	Mahnomen	220	1 in 60 miles or 60 mins	2	220	100.0	0	0.0	10.5	11.4
	Marshall	388	1 in 60 miles or 60 mins	1	388	100.0	0	0.0	17.1	18.6
	Martin	200	1 in 60 miles or 60 mins	1	200	100.0	0	0.0	8.0	8.7
	McLeod	199	1 in 60 miles or 60 mins	4	199	100.0	0	0.0	4.2	4.5
	Meecker	512	1 in 60 miles or 60 mins	3	512	100.0	0	0.0	7.3	7.9
	Mille Lacs	305	1 in 60 miles or 60 mins	8	305	100.0	0	0.0	5.0	5.4
	Morrison	187	1 in 60 miles or 60 mins	2	187	100.0	0	0.0	9.6	10.4
	Mower	458	1 in 60 miles or 60 mins	3	458	100.0	0	0.0	7.3	7.9
	Murray	321	1 in 60 miles or 60 mins	3	321	100.0	0	0.0	8.9	9.6
	Nicollet	161	1 in 60 miles or 60 mins	2	161	100.0	0	0.0	4.9	5.4
	Nobles	268	1 in 60 miles or 60 mins	2	268	100.0	0	0.0	8.2	8.9
	Norman	286	1 in 60 miles or 60 mins	0	286	100.0	0	0.0	23.2	25.3
	Olmsted	706	1 in 60 miles or 60 mins	22	706	100.0	0	0.0	3.6	4.0
	Otter Tail	302	1 in 60 miles or 60 mins	7	302	100.0	0	0.0	11.0	12.0
	Pennington	145	1 in 60 miles or 60 mins	4	145	100.0	0	0.0	4.8	5.1
	Pine	298	1 in 60 miles or 60 mins	3	298	100.0	0	0.0	8.8	9.6
	Pipestone	106	1 in 60 miles or 60 mins	2	106	100.0	0	0.0	5.2	5.6
	Polk	156	1 in 60 miles or 60 mins	3	156	100.0	0	0.0	12.3	13.4
	Pope	232	1 in 60 miles or 60 mins	2	232	100.0	0	0.0	6.7	7.2
	Ramsey	2,586	1 in 60 miles or 60 mins	90	2,586	100.0	0	0.0	1.0	1.6
	Red Lake	346	1 in 60 miles or 60 mins	0	346	100.0	0	0.0	20.7	22.5
	Redwood	335	1 in 60 miles or 60 mins	3	335	100.0	0	0.0	12.7	13.8
	Renville	157	1 in 60 miles or 60 mins	2	157	100.0	0	0.0	10.1	10.9
	Rice	308	1 in 60 miles or 60 mins	8	308	100.0	0	0.0	4.3	4.7
	Rock	440	1 in 60 miles or 60 mins	2	440	100.0	0	0.0	6.4	6.9
	Roseau	347	1 in 60 miles or 60 mins	1	347	100.0	0	0.0	15.6	17.0
	Scott	601	1 in 60 miles or 60 mins	6	601	100.0	0	0.0	3.4	3.8
	Sherburne	498	1 in 60 miles or 60 mins	11	498	100.0	0	0.0	4.7	5.1
	Sibley	167	1 in 60 miles or 60 mins	0	167	100.0	0	0.0	15.5	16.8
	St. Louis	919	1 in 60 miles or 60 mins	47	919	100.0	0	0.0	9.6	10.5
	Stearns	798	1 in 60 miles or 60 mins	24	798	100.0	0	0.0	6.9	7.6
	Steele	191	1 in 60 miles or 60 mins	9	191	100.0	0	0.0	4.5	4.8
	Stevens	199	1 in 60 miles or 60 mins	3	199	100.0	0	0.0	6.5	7.1
	Swift	102	1 in 60 miles or 60 mins	2	102	100.0	0	0.0	10.9	11.8
	Todd	286	1 in 60 miles or 60 mins	4	286	100.0	0	0.0	8.8	9.6
	Traverse	259	1 in 60 miles or 60 mins	1	259	100.0	0	0.0	9.5	10.3
	Wabasha	104	1 in 60 miles or 60 mins	1	104	100.0	0	0.0	11.1	12.2
	Wadena	167	1 in 60 miles or 60 mins	4	167	100.0	0	0.0	8.1	8.8

Substance Use Disorder (SUD) Inpatient/Medica Choice Passport/MNN003

July 1, 2024

Created by...
Medica

Medica Choice Passport MNN003
Substance Abuse Disorder (SUD)
Inpatient

92 providers at 277 locations

■ All providers

Substance Use Disorder (SUD) Inpatient

Employee Group

National Proxy Census (Medica Choice
Passport MNN003)

Provider Group

Medica Choice Passport MNN003
Substance Abuse Disorder (SUD)
Inpatient (Medica Regional Service
Area)

35,677 eligible locations

◆ With access (34,899)

● Without access (778)

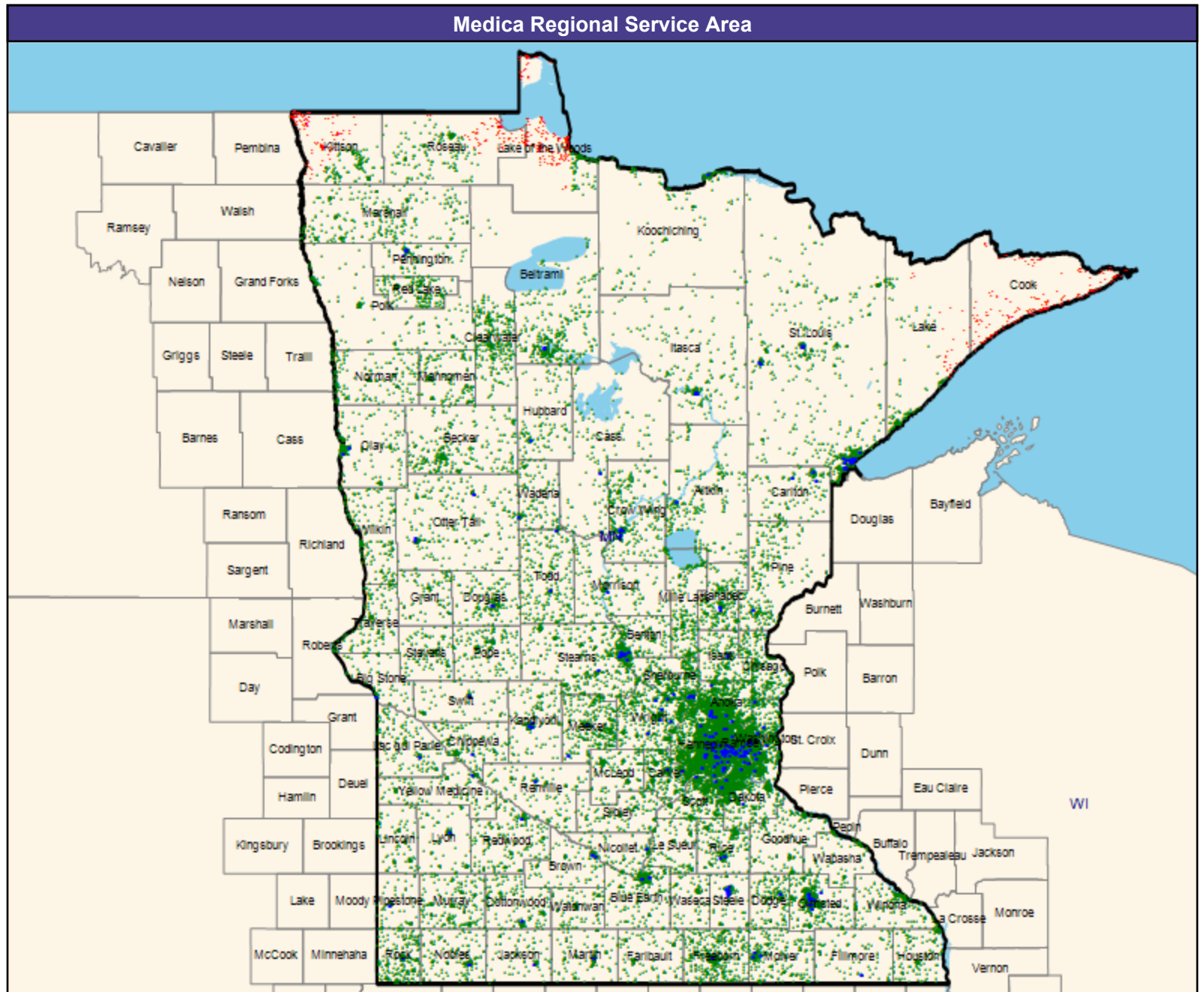
The Access Standard is defined as
(National Proxy Census (Medica Choice
Passport MNN003)) eligibles accessing:

1 (Medica Choice Passport MNN003
Substance Abuse Disorder (SUD)
Inpatient (Medica Regional Service
Area)) provider in 60 miles or 60
minutes

Service Areas

□ Medica Choice Passport MNN003

63.02 miles



Access Detail By County

July 1, 2024

Created by...
Medica

Access Analysis
Substance Use Disorder (SUD)
Inpatient

Eligible / Provider Groups
National Proxy Census (Medica Choice Passport MNN003)
Medica Choice Passport MNN003
Substance Abuse Disorder (SUD)
Inpatient (Medica Regional Service Area)

All Eligibles										
State Name	County	Eligible	Provider	Counts	With Access		Without Access		Average Distance	Average Time
		#	Standard	#	#	%	#	%	1	1
Minnesota	Aitkin	287	1 in 60 miles or 60 mins	1	287	100.0	0	0.0	16.6	18.0
	Anoka	1,740	1 in 60 miles or 60 mins	17	1,740	100.0	0	0.0	3.7	4.7
	Becker	364	1 in 60 miles or 60 mins	0	364	100.0	0	0.0	26.0	28.6
	Beltrami	450	1 in 60 miles or 60 mins	5	450	100.0	0	0.0	13.0	14.2
	Benton	243	1 in 60 miles or 60 mins	2	243	100.0	0	0.0	8.3	9.2
	Big Stone	101	1 in 60 miles or 60 mins	2	101	100.0	0	0.0	11.4	12.4
	Blue Earth	347	1 in 60 miles or 60 mins	4	347	100.0	0	0.0	7.0	7.7
	Brown	135	1 in 60 miles or 60 mins	2	135	100.0	0	0.0	10.6	11.5
	Carlton	180	1 in 60 miles or 60 mins	3	180	100.0	0	0.0	7.7	8.3
	Carver	795	1 in 60 miles or 60 mins	3	795	100.0	0	0.0	5.5	6.1
	Cass	144	1 in 60 miles or 60 mins	1	144	100.0	0	0.0	18.4	20.0
	Chippewa	266	1 in 60 miles or 60 mins	2	266	100.0	0	0.0	9.4	10.2
	Chisago	271	1 in 60 miles or 60 mins	0	271	100.0	0	0.0	13.0	14.1
	Clay	324	1 in 60 miles or 60 mins	2	324	100.0	0	0.0	8.5	9.7
	Clearwater	387	1 in 60 miles or 60 mins	0	387	100.0	0	0.0	27.3	29.8
	Cook	212	1 in 60 miles or 60 mins	0	0	0.0	212	100.0	103.1	112.4
	Cottonwood	255	1 in 60 miles or 60 mins	1	255	100.0	0	0.0	11.7	12.8
	Crow Wing	348	1 in 60 miles or 60 mins	8	348	100.0	0	0.0	10.5	11.4
	Dakota	1,818	1 in 60 miles or 60 mins	8	1,818	100.0	0	0.0	4.9	5.9
	Dodge	218	1 in 60 miles or 60 mins	1	218	100.0	0	0.0	7.5	8.2
	Douglas	191	1 in 60 miles or 60 mins	2	191	100.0	0	0.0	7.9	8.5
	Faribault	151	1 in 60 miles or 60 mins	0	151	100.0	0	0.0	22.4	24.4
	Fillmore	112	1 in 60 miles or 60 mins	1	112	100.0	0	0.0	16.3	17.7
	Freeborn	668	1 in 60 miles or 60 mins	2	668	100.0	0	0.0	7.3	8.0
	Goodhue	227	1 in 60 miles or 60 mins	0	227	100.0	0	0.0	22.1	24.1
	Grant	127	1 in 60 miles or 60 mins	0	127	100.0	0	0.0	25.4	27.7
	Hennepin	5,098	1 in 60 miles or 60 mins	71	5,098	100.0	0	0.0	2.4	3.4
	Houston	192	1 in 60 miles or 60 mins	0	192	100.0	0	0.0	33.6	36.6
	Hubbard	110	1 in 60 miles or 60 mins	1	110	100.0	0	0.0	11.9	12.9
	Isanti	226	1 in 60 miles or 60 mins	2	226	100.0	0	0.0	7.0	7.6
	Itasca	216	1 in 60 miles or 60 mins	7	216	100.0	0	0.0	15.9	17.3
	Jackson	107	1 in 60 miles or 60 mins	1	107	100.0	0	0.0	8.9	9.6
	Kanabec	347	1 in 60 miles or 60 mins	2	347	100.0	0	0.0	6.3	6.9
	Kandiyohi	231	1 in 60 miles or 60 mins	5	231	100.0	0	0.0	7.2	7.8
	Kittson	356	1 in 60 miles or 60 mins	0	167	46.9	189	53.1	61.7	67.6
	Koochiching	219	1 in 60 miles or 60 mins	1	219	100.0	0	0.0	18.1	19.7
	Lac qui Parle	265	1 in 60 miles or 60 mins	2	265	100.0	0	0.0	10.7	11.7
	Lake	213	1 in 60 miles or 60 mins	0	183	85.9	30	14.1	41.9	45.6
	Lake of the Woods	339	1 in 60 miles or 60 mins	0	113	33.3	226	66.7	68.1	74.2
	Le Sueur	145	1 in 60 miles or 60 mins	0	145	100.0	0	0.0	15.5	16.9

Access Detail By County

July 1, 2024

Created by...
Medica

Access Analysis
Substance Use Disorder (SUD)
Inpatient

Eligible / Provider Groups
National Proxy Census (Medica Choice Passport MNN003)
Medica Choice Passport MNN003
Substance Abuse Disorder (SUD)
Inpatient (Medica Regional Service Area)

All Eligibles										
State Name	County	Eligible	Provider	Counts	With Access		Without Access		Average Distance	Average Time
		#	Standard	#	#	%	#	%	1	1
Minnesota	Lincoln	118	1 in 60 miles or 60 mins	0	118	100.0	0	0.0	25.3	27.5
	Lyon	136	1 in 60 miles or 60 mins	1	136	100.0	0	0.0	9.7	10.5
	Mahnomen	220	1 in 60 miles or 60 mins	0	220	100.0	0	0.0	47.0	51.4
	Marshall	388	1 in 60 miles or 60 mins	0	388	100.0	0	0.0	30.4	33.1
	Martin	200	1 in 60 miles or 60 mins	1	200	100.0	0	0.0	8.0	8.7
	McLeod	199	1 in 60 miles or 60 mins	0	199	100.0	0	0.0	19.1	20.7
	Meeker	512	1 in 60 miles or 60 mins	4	512	100.0	0	0.0	8.5	9.2
	Mille Lacs	305	1 in 60 miles or 60 mins	0	305	100.0	0	0.0	21.9	23.9
	Morrison	187	1 in 60 miles or 60 mins	1	187	100.0	0	0.0	11.4	12.4
	Mower	458	1 in 60 miles or 60 mins	3	458	100.0	0	0.0	7.2	7.8
	Murray	321	1 in 60 miles or 60 mins	0	321	100.0	0	0.0	24.4	26.6
	Nicollet	161	1 in 60 miles or 60 mins	1	161	100.0	0	0.0	5.3	5.8
	Nobles	268	1 in 60 miles or 60 mins	2	268	100.0	0	0.0	8.6	9.3
	Norman	286	1 in 60 miles or 60 mins	0	286	100.0	0	0.0	36.3	42.4
	Olmsted	706	1 in 60 miles or 60 mins	13	706	100.0	0	0.0	4.0	4.5
	Otter Tail	302	1 in 60 miles or 60 mins	4	302	100.0	0	0.0	11.7	12.7
	Pennington	145	1 in 60 miles or 60 mins	3	145	100.0	0	0.0	4.8	5.2
	Pine	298	1 in 60 miles or 60 mins	1	298	100.0	0	0.0	17.7	19.3
	Pipestone	106	1 in 60 miles or 60 mins	1	106	100.0	0	0.0	7.6	8.2
	Polk	156	1 in 60 miles or 60 mins	0	156	100.0	0	0.0	38.8	42.4
	Pope	232	1 in 60 miles or 60 mins	0	232	100.0	0	0.0	19.0	20.7
	Ramsey	2,586	1 in 60 miles or 60 mins	38	2,586	100.0	0	0.0	1.8	2.7
	Red Lake	346	1 in 60 miles or 60 mins	0	346	100.0	0	0.0	21.0	22.9
	Redwood	335	1 in 60 miles or 60 mins	1	335	100.0	0	0.0	13.2	14.4
	Renville	157	1 in 60 miles or 60 mins	2	157	100.0	0	0.0	10.6	11.5
	Rice	308	1 in 60 miles or 60 mins	3	308	100.0	0	0.0	8.9	9.7
	Rock	440	1 in 60 miles or 60 mins	1	440	100.0	0	0.0	6.6	7.2
	Roseau	347	1 in 60 miles or 60 mins	0	226	65.1	121	34.9	58.1	63.3
	Scott	601	1 in 60 miles or 60 mins	2	601	100.0	0	0.0	7.8	8.9
	Sherburne	498	1 in 60 miles or 60 mins	7	498	100.0	0	0.0	6.5	7.1
	Sibley	167	1 in 60 miles or 60 mins	0	167	100.0	0	0.0	20.2	22.0
	St. Louis	919	1 in 60 miles or 60 mins	34	919	100.0	0	0.0	10.1	11.1
	Stearns	798	1 in 60 miles or 60 mins	18	798	100.0	0	0.0	9.5	10.4
	Steele	191	1 in 60 miles or 60 mins	8	191	100.0	0	0.0	4.5	4.9
	Stevens	199	1 in 60 miles or 60 mins	0	199	100.0	0	0.0	29.9	32.6
	Swift	102	1 in 60 miles or 60 mins	2	102	100.0	0	0.0	11.1	12.1
	Todd	286	1 in 60 miles or 60 mins	2	286	100.0	0	0.0	10.0	10.9
	Traverse	259	1 in 60 miles or 60 mins	0	259	100.0	0	0.0	34.0	37.1
	Wabasha	104	1 in 60 miles or 60 mins	0	104	100.0	0	0.0	23.6	25.9
	Wadena	167	1 in 60 miles or 60 mins	1	167	100.0	0	0.0	8.7	9.5

Thoracic Surgery/Medica Choice Passport/MNN003

July 1, 2024

Created by...
Medica

Medica Choice Passport MNN003
Thoracic Surgery

145 providers at 104 locations

- All providers

Thoracic Surgery

Employee Group

National Proxy Census (Medica Choice Passport MNN003)

Provider Group

Medica Choice Passport MNN003
Thoracic Surgery (Medica Regional Service Area)

35,677 eligible locations

- ◆ With access (29,191)
- Without access (6,486)

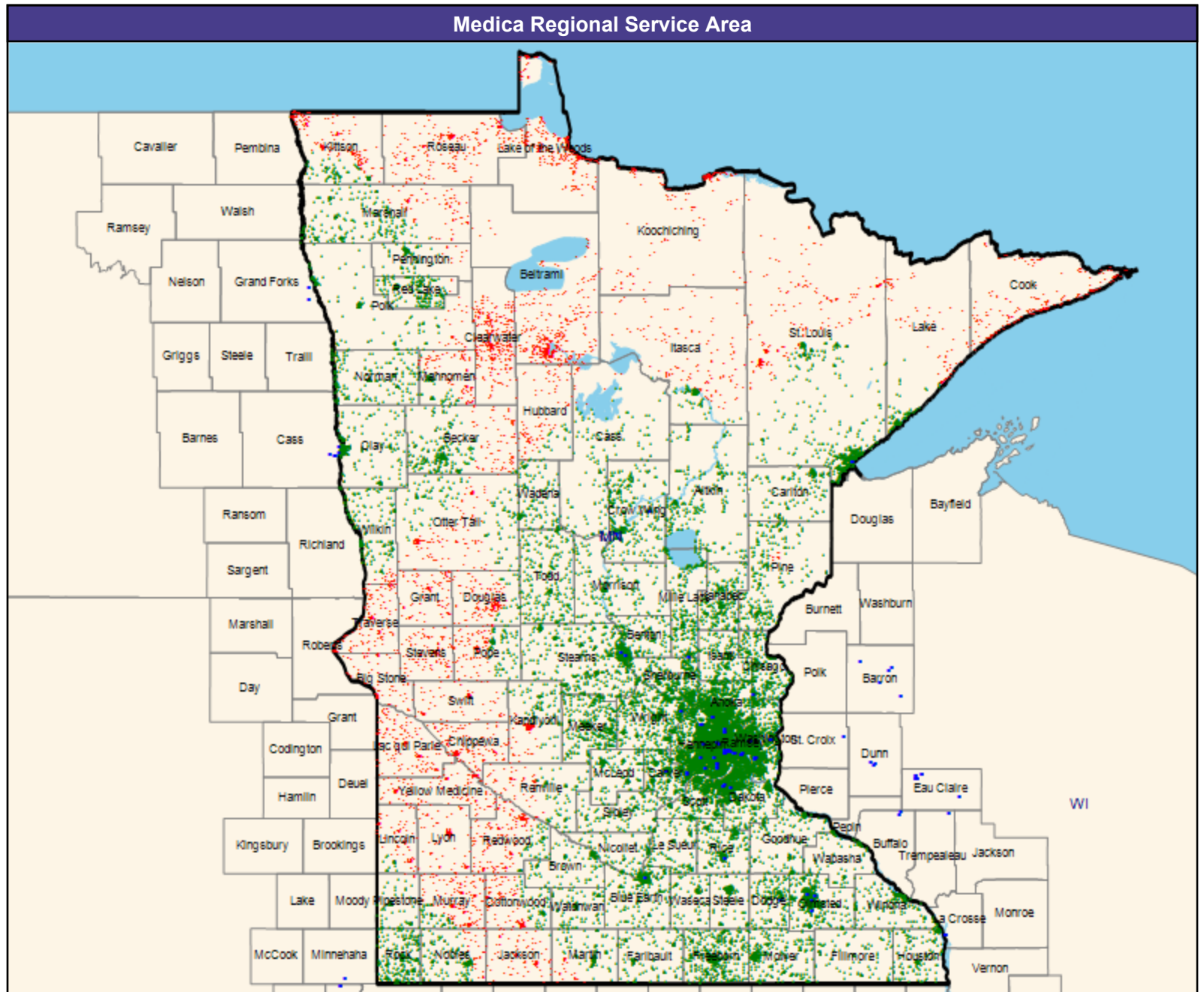
The Access Standard is defined as
(National Proxy Census (Medica Choice Passport MNN003)) eligibles accessing:

1 (Medica Choice Passport MNN003 Thoracic Surgery (Medica Regional Service Area)) provider in 60 miles or 60 minutes

Service Areas

- Medica Choice Passport MNN003

63.02 miles



Access Detail By County

July 1, 2024

Created by...
Medica

Access Analysis
Thoracic Surgery
Eligible / Provider Groups
National Proxy Census (Medica Choice Passport MNN003)
Medica Choice Passport MNN003
Thoracic Surgery (Medica Regional Service Area)

All Eligibles										
State Name	County	Eligible	Provider	Counts	With Access		Without Access		Average Distance	Average Time
		#	Standard	#	#	%	#	%	1	1
Minnesota	Aitkin	287	1 in 60 miles or 60 mins	0	287	100.0	0	0.0	28.7	31.3
	Anoka	1,740	1 in 60 miles or 60 mins	17	1,740	100.0	0	0.0	6.4	8.4
	Becker	364	1 in 60 miles or 60 mins	0	283	77.7	81	22.3	50.9	55.6
	Beltrami	450	1 in 60 miles or 60 mins	0	0	0.0	450	100.0	90.4	98.6
	Benton	243	1 in 60 miles or 60 mins	0	243	100.0	0	0.0	8.9	10.4
	Big Stone	101	1 in 60 miles or 60 mins	0	0	0.0	101	100.0	101.2	115.3
	Blue Earth	347	1 in 60 miles or 60 mins	1	347	100.0	0	0.0	8.0	8.7
	Brown	135	1 in 60 miles or 60 mins	0	135	100.0	0	0.0	36.5	39.7
	Carlton	180	1 in 60 miles or 60 mins	0	180	100.0	0	0.0	29.5	40.2
	Carver	795	1 in 60 miles or 60 mins	10	795	100.0	0	0.0	5.3	5.9
	Cass	144	1 in 60 miles or 60 mins	0	128	88.9	16	11.1	37.9	41.3
	Chippewa	266	1 in 60 miles or 60 mins	0	0	0.0	266	100.0	87.5	100.6
	Chisago	271	1 in 60 miles or 60 mins	2	271	100.0	0	0.0	14.9	16.2
	Clay	324	1 in 60 miles or 60 mins	0	324	100.0	0	0.0	10.0	11.5
	Clearwater	387	1 in 60 miles or 60 mins	0	0	0.0	387	100.0	81.5	88.9
	Cook	212	1 in 60 miles or 60 mins	0	0	0.0	212	100.0	111.6	157.5
	Cottonwood	255	1 in 60 miles or 60 mins	0	78	30.6	177	69.4	62.8	68.5
	Crow Wing	348	1 in 60 miles or 60 mins	7	348	100.0	0	0.0	11.1	12.1
	Dakota	1,818	1 in 60 miles or 60 mins	9	1,818	100.0	0	0.0	6.6	9.0
	Dodge	218	1 in 60 miles or 60 mins	19	218	100.0	0	0.0	7.5	8.2
	Douglas	191	1 in 60 miles or 60 mins	0	28	14.7	163	85.3	64.5	74.4
	Faribault	151	1 in 60 miles or 60 mins	0	151	100.0	0	0.0	37.7	41.1
	Fillmore	112	1 in 60 miles or 60 mins	0	112	100.0	0	0.0	30.4	33.1
	Freeborn	668	1 in 60 miles or 60 mins	0	668	100.0	0	0.0	44.6	48.8
	Goodhue	227	1 in 60 miles or 60 mins	0	227	100.0	0	0.0	27.0	30.5
	Grant	127	1 in 60 miles or 60 mins	0	0	0.0	127	100.0	79.0	88.0
	Hennepin	5,098	1 in 60 miles or 60 mins	199	5,098	100.0	0	0.0	3.3	5.0
	Houston	192	1 in 60 miles or 60 mins	0	192	100.0	0	0.0	18.2	19.8
	Hubbard	110	1 in 60 miles or 60 mins	0	21	19.1	89	80.9	67.3	73.4
	Isanti	226	1 in 60 miles or 60 mins	0	226	100.0	0	0.0	17.5	19.1
	Itasca	216	1 in 60 miles or 60 mins	0	71	32.9	145	67.1	68.0	74.8
	Jackson	107	1 in 60 miles or 60 mins	0	2	1.9	105	98.1	71.6	79.0
	Kanabec	347	1 in 60 miles or 60 mins	0	347	100.0	0	0.0	33.2	36.2
	Kandiyohi	231	1 in 60 miles or 60 mins	0	106	45.9	125	54.1	57.7	67.9
	Kittson	356	1 in 60 miles or 60 mins	0	105	29.5	251	70.5	64.3	70.4
	Koochiching	219	1 in 60 miles or 60 mins	0	0	0.0	219	100.0	133.6	152.9
	Lac qui Parle	265	1 in 60 miles or 60 mins	0	0	0.0	265	100.0	104.6	124.7
	Lake	213	1 in 60 miles or 60 mins	0	125	58.7	88	41.3	50.8	71.7
	Lake of the Woods	339	1 in 60 miles or 60 mins	0	0	0.0	339	100.0	125.3	136.6
	Le Sueur	145	1 in 60 miles or 60 mins	0	145	100.0	0	0.0	20.6	22.4

Access Detail By County

July 1, 2024

Created by...
Medica

Access Analysis
Thoracic Surgery

Eligible / Provider Groups
National Proxy Census (Medica Choice Passport MNN003)
Medica Choice Passport MNN003
Thoracic Surgery (Medica Regional Service Area)

All Eligibles										
State Name	County	Eligible	Provider	Counts	With Access		Without Access		Average Distance	Average Time
		#	Standard	#	#	%	#	%	1	1
Minnesota	Lincoln	118	1 in 60 miles or 60 mins	0	16	13.6	102	86.4	68.3	81.9
	Lyon	136	1 in 60 miles or 60 mins	0	0	0.0	136	100.0	84.2	98.1
	Mahnomen	220	1 in 60 miles or 60 mins	0	112	50.9	108	49.1	61.0	66.5
	Marshall	388	1 in 60 miles or 60 mins	0	292	75.3	96	24.7	48.4	52.7
	Martin	200	1 in 60 miles or 60 mins	0	167	83.5	33	16.5	52.5	57.2
	McLeod	199	1 in 60 miles or 60 mins	0	199	100.0	0	0.0	25.4	27.7
	Meeker	512	1 in 60 miles or 60 mins	0	512	100.0	0	0.0	37.8	43.6
	Mille Lacs	305	1 in 60 miles or 60 mins	1	305	100.0	0	0.0	18.9	20.6
	Morrison	187	1 in 60 miles or 60 mins	0	187	100.0	0	0.0	26.4	29.5
	Mower	458	1 in 60 miles or 60 mins	0	458	100.0	0	0.0	29.5	32.2
	Murray	321	1 in 60 miles or 60 mins	0	51	15.9	270	84.1	66.3	79.1
	Nicollet	161	1 in 60 miles or 60 mins	0	161	100.0	0	0.0	14.1	15.4
	Nobles	268	1 in 60 miles or 60 mins	0	222	82.8	46	17.2	54.8	65.7
	Norman	286	1 in 60 miles or 60 mins	0	286	100.0	0	0.0	37.5	40.8
	Olmsted	706	1 in 60 miles or 60 mins	77	706	100.0	0	0.0	4.2	4.8
	Otter Tail	302	1 in 60 miles or 60 mins	0	135	44.7	167	55.3	59.1	65.3
	Pennington	145	1 in 60 miles or 60 mins	0	133	91.7	12	8.3	49.3	53.8
	Pine	298	1 in 60 miles or 60 mins	0	288	96.6	10	3.4	46.7	52.2
	Pipestone	106	1 in 60 miles or 60 mins	0	101	95.3	5	4.7	47.4	56.8
	Polk	156	1 in 60 miles or 60 mins	0	129	82.7	27	17.3	33.6	36.6
	Pope	232	1 in 60 miles or 60 mins	0	123	53.0	109	47.0	61.4	73.7
	Ramsey	2,586	1 in 60 miles or 60 mins	50	2,586	100.0	0	0.0	2.9	4.7
	Red Lake	346	1 in 60 miles or 60 mins	0	343	99.1	3	0.9	44.9	49.0
	Redwood	335	1 in 60 miles or 60 mins	0	58	17.3	277	82.7	67.3	73.4
	Renville	157	1 in 60 miles or 60 mins	0	76	48.4	81	51.6	59.4	64.8
	Rice	308	1 in 60 miles or 60 mins	1	308	100.0	0	0.0	10.0	10.9
	Rock	440	1 in 60 miles or 60 mins	0	440	100.0	0	0.0	31.0	37.2
	Roseau	347	1 in 60 miles or 60 mins	0	0	0.0	347	100.0	97.0	105.8
	Scott	601	1 in 60 miles or 60 mins	0	601	100.0	0	0.0	9.7	11.3
	Sherburne	498	1 in 60 miles or 60 mins	0	498	100.0	0	0.0	11.3	12.4
	Sibley	167	1 in 60 miles or 60 mins	0	167	100.0	0	0.0	31.0	33.9
	St. Louis	919	1 in 60 miles or 60 mins	21	655	71.3	264	28.7	35.1	49.3
	Stearns	798	1 in 60 miles or 60 mins	5	798	100.0	0	0.0	15.9	19.0
	Steele	191	1 in 60 miles or 60 mins	0	191	100.0	0	0.0	17.3	18.8
	Stevens	199	1 in 60 miles or 60 mins	0	0	0.0	199	100.0	85.6	101.7
	Swift	102	1 in 60 miles or 60 mins	0	2	2.0	100	98.0	79.3	95.2
	Todd	286	1 in 60 miles or 60 mins	0	286	100.0	0	0.0	40.7	45.6
	Traverse	259	1 in 60 miles or 60 mins	0	0	0.0	259	100.0	76.4	86.7
	Wabasha	104	1 in 60 miles or 60 mins	0	104	100.0	0	0.0	24.2	26.5
	Wadena	167	1 in 60 miles or 60 mins	0	166	99.4	1	0.6	44.6	48.6

Urology/Medica Choice Passport/MNN003

July 1, 2024

Created by...
Medica

Medica Choice Passport MNN003
Urology

361 providers at 268 locations
■ All providers

Urology

Employee Group
National Proxy Census (Medica Choice
Passport MNN003)

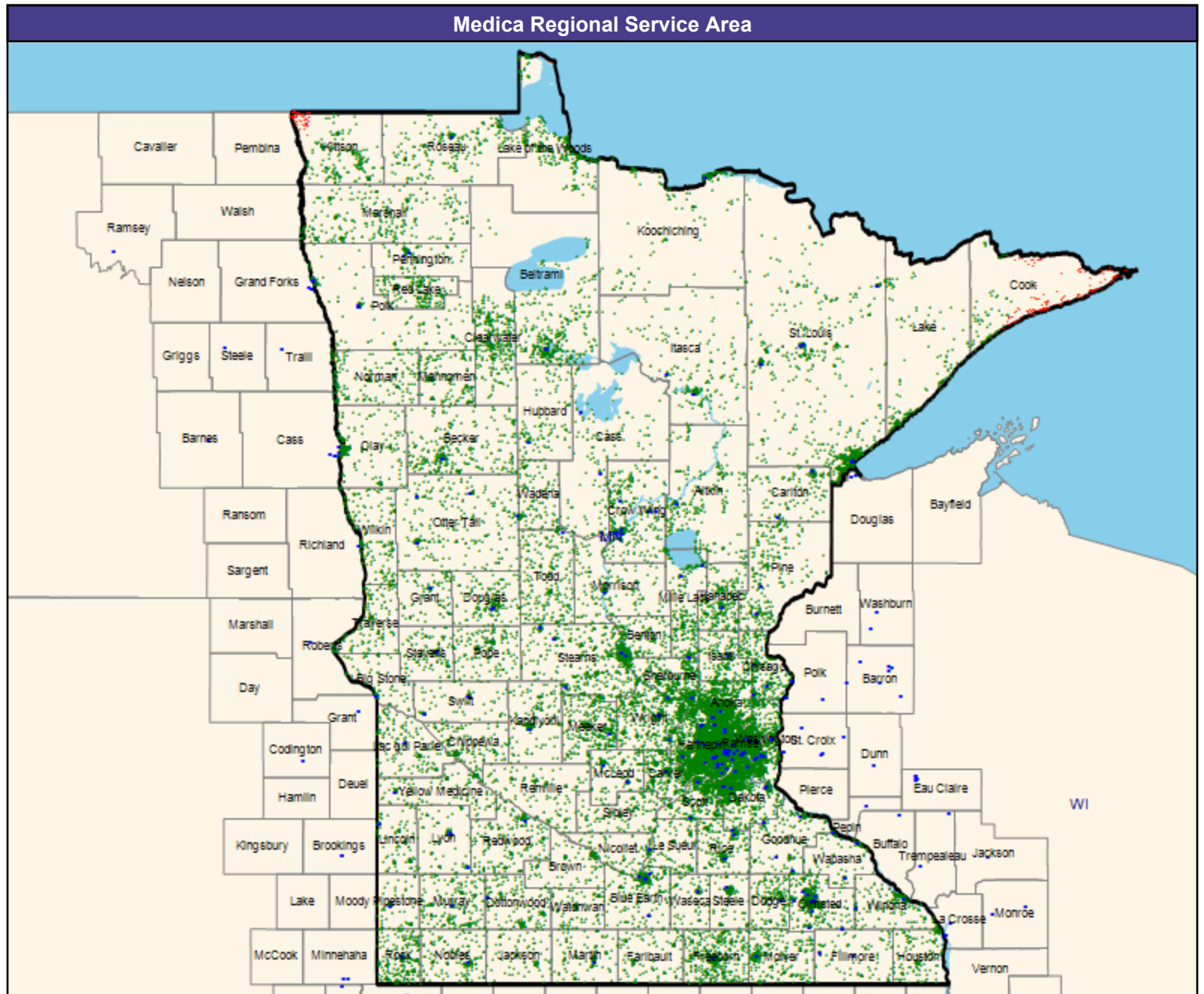
Provider Group
Medica Choice Passport MNN003
Urology (Medica Regional Service
Area)

35,677 eligible locations
◆ With access (35,440)
● Without access (237)

The Access Standard is defined as
(National Proxy Census (Medica Choice
Passport MNN003)) eligibles accessing:
1 (Medica Choice Passport MNN003
Urology (Medica Regional Service
Area)) provider in 60 miles or 60
minutes

Service Areas
 Medica Choice Passport MNN003

63.02 miles



Access Detail By County

July 1, 2024

Created by...
Medica

Access Analysis
Urology
Eligible / Provider Groups
National Proxy Census (Medica Choice Passport MNN003)
Medica Choice Passport MNN003 Urology (Medica Regional Service Area)

All Eligibles										
State Name	County	Eligible	Provider	Counts	With Access		Without Access		Average Distance	Average Time
		#	Standard	#	#	%	#	%	1	1
Minnesota	Aitkin	287	1 in 60 miles or 60 mins	3	287	100.0	0	0.0	15.0	16.4
	Anoka	1,740	1 in 60 miles or 60 mins	28	1,740	100.0	0	0.0	5.1	6.4
	Becker	364	1 in 60 miles or 60 mins	4	364	100.0	0	0.0	10.9	11.8
	Beltrami	450	1 in 60 miles or 60 mins	25	450	100.0	0	0.0	13.1	14.2
	Benton	243	1 in 60 miles or 60 mins	0	243	100.0	0	0.0	8.8	9.8
	Big Stone	101	1 in 60 miles or 60 mins	1	101	100.0	0	0.0	10.4	11.3
	Blue Earth	347	1 in 60 miles or 60 mins	24	347	100.0	0	0.0	5.2	5.7
	Brown	135	1 in 60 miles or 60 mins	0	135	100.0	0	0.0	27.1	29.5
	Carlton	180	1 in 60 miles or 60 mins	7	180	100.0	0	0.0	7.0	7.6
	Carver	795	1 in 60 miles or 60 mins	6	795	100.0	0	0.0	6.9	7.9
	Cass	144	1 in 60 miles or 60 mins	3	144	100.0	0	0.0	13.4	14.5
	Chippewa	266	1 in 60 miles or 60 mins	0	266	100.0	0	0.0	24.0	26.1
	Chisago	271	1 in 60 miles or 60 mins	20	271	100.0	0	0.0	5.4	5.9
	Clay	324	1 in 60 miles or 60 mins	0	324	100.0	0	0.0	8.7	9.9
	Clearwater	387	1 in 60 miles or 60 mins	0	387	100.0	0	0.0	27.9	30.4
	Cook	212	1 in 60 miles or 60 mins	0	61	28.8	151	71.2	71.7	78.2
	Cottonwood	255	1 in 60 miles or 60 mins	1	255	100.0	0	0.0	20.4	22.2
	Crow Wing	348	1 in 60 miles or 60 mins	48	348	100.0	0	0.0	6.7	7.2
	Dakota	1,818	1 in 60 miles or 60 mins	26	1,818	100.0	0	0.0	3.8	4.9
	Dodge	218	1 in 60 miles or 60 mins	38	218	100.0	0	0.0	7.0	7.6
	Douglas	191	1 in 60 miles or 60 mins	7	191	100.0	0	0.0	7.5	8.1
	Faribault	151	1 in 60 miles or 60 mins	0	151	100.0	0	0.0	19.6	21.3
	Fillmore	112	1 in 60 miles or 60 mins	2	112	100.0	0	0.0	9.2	10.0
	Freeborn	668	1 in 60 miles or 60 mins	5	668	100.0	0	0.0	7.5	8.1
	Goodhue	227	1 in 60 miles or 60 mins	5	227	100.0	0	0.0	5.4	5.8
	Grant	127	1 in 60 miles or 60 mins	1	127	100.0	0	0.0	11.2	12.2
	Hennepin	5,098	1 in 60 miles or 60 mins	272	5,098	100.0	0	0.0	2.7	4.3
	Houston	192	1 in 60 miles or 60 mins	0	192	100.0	0	0.0	17.0	18.5
	Hubbard	110	1 in 60 miles or 60 mins	2	110	100.0	0	0.0	10.7	11.6
	Isanti	226	1 in 60 miles or 60 mins	11	226	100.0	0	0.0	6.9	7.5
	Itasca	216	1 in 60 miles or 60 mins	12	216	100.0	0	0.0	13.5	14.7
	Jackson	107	1 in 60 miles or 60 mins	0	107	100.0	0	0.0	25.0	27.2
	Kanabec	347	1 in 60 miles or 60 mins	3	347	100.0	0	0.0	6.1	6.6
	Kandiyohi	231	1 in 60 miles or 60 mins	9	231	100.0	0	0.0	7.6	8.3
	Kittson	356	1 in 60 miles or 60 mins	0	275	77.2	81	22.8	51.6	56.5
	Koochiching	219	1 in 60 miles or 60 mins	2	219	100.0	0	0.0	17.4	18.9
	Lac qui Parle	265	1 in 60 miles or 60 mins	2	265	100.0	0	0.0	9.5	10.3
	Lake	213	1 in 60 miles or 60 mins	0	213	100.0	0	0.0	37.4	42.7
	Lake of the Woods	339	1 in 60 miles or 60 mins	0	334	98.5	5	1.5	48.1	52.4
	Le Sueur	145	1 in 60 miles or 60 mins	0	145	100.0	0	0.0	9.5	10.3

Access Detail By County

July 1, 2024

Created by...
Medica

Access Analysis
Urology
Eligible / Provider Groups
National Proxy Census (Medica Choice Passport MNN003)
Medica Choice Passport MNN003 Urology (Medica Regional Service Area)

All Eligibles										
State Name	County	Eligible	Provider	Counts	With Access		Without Access		Average Distance	Average Time
		#	Standard	#	#	%	#	%	1	1
Minnesota	Lincoln	118	1 in 60 miles or 60 mins	1	118	100.0	0	0.0	15.1	16.4
	Lyon	136	1 in 60 miles or 60 mins	6	136	100.0	0	0.0	6.3	6.9
	Mahnomen	220	1 in 60 miles or 60 mins	0	220	100.0	0	0.0	35.6	38.8
	Marshall	388	1 in 60 miles or 60 mins	0	388	100.0	0	0.0	26.5	28.8
	Martin	200	1 in 60 miles or 60 mins	3	200	100.0	0	0.0	8.9	9.6
	McLeod	199	1 in 60 miles or 60 mins	2	199	100.0	0	0.0	6.1	6.6
	Meecker	512	1 in 60 miles or 60 mins	1	512	100.0	0	0.0	11.3	12.3
	Mille Lacs	305	1 in 60 miles or 60 mins	5	305	100.0	0	0.0	9.3	10.1
	Morrison	187	1 in 60 miles or 60 mins	1	187	100.0	0	0.0	10.4	11.3
	Mower	458	1 in 60 miles or 60 mins	5	458	100.0	0	0.0	6.6	7.1
	Murray	321	1 in 60 miles or 60 mins	1	321	100.0	0	0.0	8.9	9.7
	Nicollet	161	1 in 60 miles or 60 mins	4	161	100.0	0	0.0	7.5	8.1
	Nobles	268	1 in 60 miles or 60 mins	1	268	100.0	0	0.0	8.2	8.9
	Norman	286	1 in 60 miles or 60 mins	0	286	100.0	0	0.0	32.8	35.7
	Olmsted	706	1 in 60 miles or 60 mins	165	706	100.0	0	0.0	2.6	2.9
	Otter Tail	302	1 in 60 miles or 60 mins	6	302	100.0	0	0.0	9.6	10.4
	Pennington	145	1 in 60 miles or 60 mins	3	145	100.0	0	0.0	5.2	5.6
	Pine	298	1 in 60 miles or 60 mins	4	298	100.0	0	0.0	9.3	10.1
	Pipestone	106	1 in 60 miles or 60 mins	2	106	100.0	0	0.0	7.4	8.0
	Polk	156	1 in 60 miles or 60 mins	5	156	100.0	0	0.0	17.7	19.3
	Pope	232	1 in 60 miles or 60 mins	0	232	100.0	0	0.0	16.4	17.9
	Ramsey	2,586	1 in 60 miles or 60 mins	91	2,586	100.0	0	0.0	2.3	3.7
	Red Lake	346	1 in 60 miles or 60 mins	0	346	100.0	0	0.0	20.2	22.0
	Redwood	335	1 in 60 miles or 60 mins	1	335	100.0	0	0.0	10.8	11.7
	Renville	157	1 in 60 miles or 60 mins	0	157	100.0	0	0.0	20.0	21.7
	Rice	308	1 in 60 miles or 60 mins	11	308	100.0	0	0.0	5.0	5.4
	Rock	440	1 in 60 miles or 60 mins	1	440	100.0	0	0.0	6.6	7.2
	Roseau	347	1 in 60 miles or 60 mins	1	347	100.0	0	0.0	15.5	16.9
	Scott	601	1 in 60 miles or 60 mins	10	601	100.0	0	0.0	6.3	7.1
	Sherburne	498	1 in 60 miles or 60 mins	1	498	100.0	0	0.0	6.6	7.2
	Sibley	167	1 in 60 miles or 60 mins	0	167	100.0	0	0.0	17.3	18.9
	St. Louis	919	1 in 60 miles or 60 mins	46	919	100.0	0	0.0	9.2	10.4
	Stearns	798	1 in 60 miles or 60 mins	23	798	100.0	0	0.0	7.4	8.2
	Steele	191	1 in 60 miles or 60 mins	1	191	100.0	0	0.0	6.5	7.1
	Stevens	199	1 in 60 miles or 60 mins	2	199	100.0	0	0.0	6.7	7.3
	Swift	102	1 in 60 miles or 60 mins	3	102	100.0	0	0.0	6.1	6.7
	Todd	286	1 in 60 miles or 60 mins	0	286	100.0	0	0.0	14.4	15.6
	Traverse	259	1 in 60 miles or 60 mins	0	259	100.0	0	0.0	26.5	28.9
	Wabasha	104	1 in 60 miles or 60 mins	4	104	100.0	0	0.0	5.1	5.5
	Wadena	167	1 in 60 miles or 60 mins	7	167	100.0	0	0.0	9.3	10.1

Vascular Surgery/Medica Choice Passport/MNN003

July 1, 2024

Created by...
Medica

Medica Choice Passport MNN003
Vascular Surgery

146 providers at 168 locations

■ All providers

Vascular Surgery

Employee Group

National Proxy Census (Medica Choice
Passport MNN003)

Provider Group

Medica Choice Passport MNN003
Vascular Surgery (Medica Regional
Service Area)

35,677 eligible locations

◆ With access (35,369)

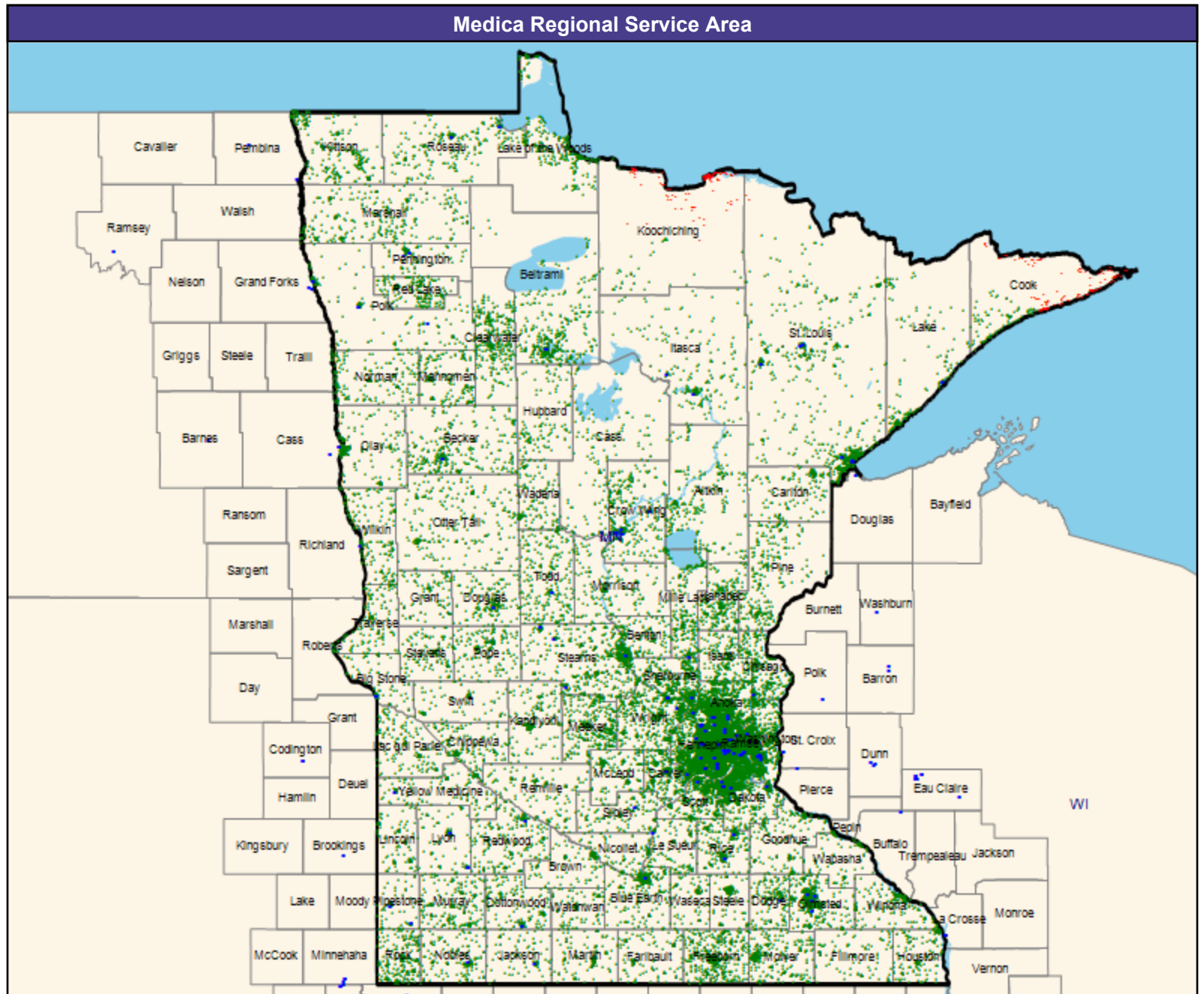
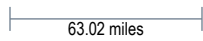
● Without access (308)

The Access Standard is defined as
(National Proxy Census (Medica Choice
Passport MNN003)) eligibles accessing:

1 (Medica Choice Passport MNN003
Vascular Surgery (Medica Regional
Service Area)) provider in 60 miles or
60 minutes

Service Areas

□ Medica Choice Passport MNN003



Access Detail By County

July 1, 2024

Created by...
Medica

Access Analysis
Vascular Surgery
Eligible / Provider Groups
National Proxy Census (Medica Choice
Passport MNN003)
Medica Choice Passport MNN003
Vascular Surgery (Medica Regional
Service Area)

All Eligibles										
State Name	County	Eligible	Provider	Counts	With Access		Without Access		Average Distance	Average Time
		#	Standard	#	#	%	#	%	1	1
Minnesota	Aitkin	287	1 in 60 miles or 60 mins	0	287	100.0	0	0.0	26.1	28.5
	Anoka	1,740	1 in 60 miles or 60 mins	26	1,740	100.0	0	0.0	4.7	6.0
	Becker	364	1 in 60 miles or 60 mins	3	364	100.0	0	0.0	14.0	15.2
	Beltrami	450	1 in 60 miles or 60 mins	6	450	100.0	0	0.0	13.1	14.2
	Benton	243	1 in 60 miles or 60 mins	0	243	100.0	0	0.0	9.1	10.7
	Big Stone	101	1 in 60 miles or 60 mins	2	101	100.0	0	0.0	11.2	12.2
	Blue Earth	347	1 in 60 miles or 60 mins	1	347	100.0	0	0.0	8.0	8.7
	Brown	135	1 in 60 miles or 60 mins	0	135	100.0	0	0.0	28.9	31.5
	Carlton	180	1 in 60 miles or 60 mins	0	180	100.0	0	0.0	26.4	28.7
	Carver	795	1 in 60 miles or 60 mins	10	795	100.0	0	0.0	5.4	6.0
	Cass	144	1 in 60 miles or 60 mins	0	144	100.0	0	0.0	29.2	31.8
	Chippewa	266	1 in 60 miles or 60 mins	0	266	100.0	0	0.0	37.4	40.7
	Chisago	271	1 in 60 miles or 60 mins	7	271	100.0	0	0.0	14.9	16.2
	Clay	324	1 in 60 miles or 60 mins	0	324	100.0	0	0.0	10.2	11.1
	Clearwater	387	1 in 60 miles or 60 mins	0	387	100.0	0	0.0	25.5	27.8
	Cook	212	1 in 60 miles or 60 mins	0	82	38.7	130	61.3	62.2	67.8
	Cottonwood	255	1 in 60 miles or 60 mins	1	255	100.0	0	0.0	11.2	12.1
	Crow Wing	348	1 in 60 miles or 60 mins	14	348	100.0	0	0.0	10.1	11.0
	Dakota	1,818	1 in 60 miles or 60 mins	20	1,818	100.0	0	0.0	5.3	7.4
	Dodge	218	1 in 60 miles or 60 mins	22	218	100.0	0	0.0	7.5	8.2
	Douglas	191	1 in 60 miles or 60 mins	1	191	100.0	0	0.0	8.2	8.9
	Faribault	151	1 in 60 miles or 60 mins	0	151	100.0	0	0.0	37.6	41.0
	Fillmore	112	1 in 60 miles or 60 mins	0	112	100.0	0	0.0	30.4	33.1
	Freeborn	668	1 in 60 miles or 60 mins	0	668	100.0	0	0.0	44.6	48.8
	Goodhue	227	1 in 60 miles or 60 mins	0	227	100.0	0	0.0	19.9	21.9
	Grant	127	1 in 60 miles or 60 mins	0	127	100.0	0	0.0	31.6	34.4
	Hennepin	5,098	1 in 60 miles or 60 mins	175	5,098	100.0	0	0.0	2.9	4.4
	Houston	192	1 in 60 miles or 60 mins	0	192	100.0	0	0.0	18.2	19.8
	Hubbard	110	1 in 60 miles or 60 mins	0	110	100.0	0	0.0	32.1	34.9
	Isanti	226	1 in 60 miles or 60 mins	0	226	100.0	0	0.0	17.4	19.0
	Itasca	216	1 in 60 miles or 60 mins	5	216	100.0	0	0.0	13.5	14.7
	Jackson	107	1 in 60 miles or 60 mins	2	107	100.0	0	0.0	8.6	9.3
	Kanabec	347	1 in 60 miles or 60 mins	0	347	100.0	0	0.0	33.2	36.2
	Kandiyohi	231	1 in 60 miles or 60 mins	0	231	100.0	0	0.0	26.6	28.9
	Kittson	356	1 in 60 miles or 60 mins	0	356	100.0	0	0.0	26.5	29.0
	Koochiching	219	1 in 60 miles or 60 mins	0	43	19.6	176	80.4	75.2	82.0
	Lac qui Parle	265	1 in 60 miles or 60 mins	0	265	100.0	0	0.0	22.6	24.6
	Lake	213	1 in 60 miles or 60 mins	1	213	100.0	0	0.0	26.9	30.0
	Lake of the Woods	339	1 in 60 miles or 60 mins	0	339	100.0	0	0.0	33.2	36.2
	Le Sueur	145	1 in 60 miles or 60 mins	3	145	100.0	0	0.0	13.7	14.9

Access Detail By County

July 1, 2024

Created by...
Medica

Access Analysis
Vascular Surgery

Eligible / Provider Groups
National Proxy Census (Medica Choice Passport MNN003)
Medica Choice Passport MNN003 Vascular Surgery (Medica Regional Service Area)

All Eligibles										
State Name	County	Eligible	Provider	Counts	With Access		Without Access		Average Distance	Average Time
		#	Standard	#	#	%	#	%	1	1
Minnesota	Lincoln	118	1 in 60 miles or 60 mins	0	118	100.0	0	0.0	20.4	22.3
	Lyon	136	1 in 60 miles or 60 mins	4	136	100.0	0	0.0	6.4	6.9
	Mahnomen	220	1 in 60 miles or 60 mins	0	220	100.0	0	0.0	26.8	29.2
	Marshall	388	1 in 60 miles or 60 mins	0	388	100.0	0	0.0	24.8	27.0
	Martin	200	1 in 60 miles or 60 mins	0	200	100.0	0	0.0	26.4	28.7
	McLeod	199	1 in 60 miles or 60 mins	0	199	100.0	0	0.0	22.3	24.3
	Meeker	512	1 in 60 miles or 60 mins	0	512	100.0	0	0.0	25.3	27.6
	Mille Lacs	305	1 in 60 miles or 60 mins	3	305	100.0	0	0.0	18.9	20.6
	Morrison	187	1 in 60 miles or 60 mins	0	187	100.0	0	0.0	23.1	25.4
	Mower	458	1 in 60 miles or 60 mins	0	458	100.0	0	0.0	29.5	32.2
	Murray	321	1 in 60 miles or 60 mins	0	321	100.0	0	0.0	17.3	18.9
	Nicollet	161	1 in 60 miles or 60 mins	0	161	100.0	0	0.0	11.7	12.8
	Nobles	268	1 in 60 miles or 60 mins	1	268	100.0	0	0.0	8.5	9.2
	Norman	286	1 in 60 miles or 60 mins	0	286	100.0	0	0.0	30.4	33.2
	Olmsted	706	1 in 60 miles or 60 mins	88	706	100.0	0	0.0	4.2	4.8
	Otter Tail	302	1 in 60 miles or 60 mins	0	302	100.0	0	0.0	28.5	31.0
	Pennington	145	1 in 60 miles or 60 mins	6	145	100.0	0	0.0	5.2	5.6
	Pine	298	1 in 60 miles or 60 mins	0	298	100.0	0	0.0	45.1	49.2
	Pipestone	106	1 in 60 miles or 60 mins	3	106	100.0	0	0.0	4.9	5.3
	Polk	156	1 in 60 miles or 60 mins	7	156	100.0	0	0.0	9.4	10.2
	Pope	232	1 in 60 miles or 60 mins	0	232	100.0	0	0.0	21.0	22.8
	Ramsey	2,586	1 in 60 miles or 60 mins	34	2,586	100.0	0	0.0	2.3	3.7
	Red Lake	346	1 in 60 miles or 60 mins	0	346	100.0	0	0.0	15.7	17.1
	Redwood	335	1 in 60 miles or 60 mins	1	335	100.0	0	0.0	10.8	11.7
	Renville	157	1 in 60 miles or 60 mins	0	157	100.0	0	0.0	22.0	23.9
	Rice	308	1 in 60 miles or 60 mins	3	308	100.0	0	0.0	5.6	6.0
	Rock	440	1 in 60 miles or 60 mins	0	440	100.0	0	0.0	14.6	15.9
	Roseau	347	1 in 60 miles or 60 mins	6	347	100.0	0	0.0	10.4	11.3
	Scott	601	1 in 60 miles or 60 mins	4	601	100.0	0	0.0	7.7	8.7
	Sherburne	498	1 in 60 miles or 60 mins	2	498	100.0	0	0.0	6.6	7.2
	Sibley	167	1 in 60 miles or 60 mins	3	167	100.0	0	0.0	11.0	12.0
	St. Louis	919	1 in 60 miles or 60 mins	32	917	99.8	2	0.2	11.7	13.2
	Stearns	798	1 in 60 miles or 60 mins	19	798	100.0	0	0.0	8.0	9.2
	Steele	191	1 in 60 miles or 60 mins	0	191	100.0	0	0.0	17.3	18.8
	Stevens	199	1 in 60 miles or 60 mins	0	199	100.0	0	0.0	36.4	39.7
	Swift	102	1 in 60 miles or 60 mins	0	102	100.0	0	0.0	34.5	37.6
	Todd	286	1 in 60 miles or 60 mins	1	286	100.0	0	0.0	14.4	15.6
	Traverse	259	1 in 60 miles or 60 mins	0	259	100.0	0	0.0	31.6	34.4
	Wabasha	104	1 in 60 miles or 60 mins	0	104	100.0	0	0.0	24.5	26.8
	Wadena	167	1 in 60 miles or 60 mins	0	167	100.0	0	0.0	38.5	41.9

Home Health/Medica Choice Passport/MNN003

July 1, 2024

Medica Choice Passport MNN003 Home Health Care Agency

164 providers at 207 locations

■ All providers

Service Areas

- Medica Choice Passport MNN003 - Home Health
- Medica Choice Passport MNN003

63.02 miles

